

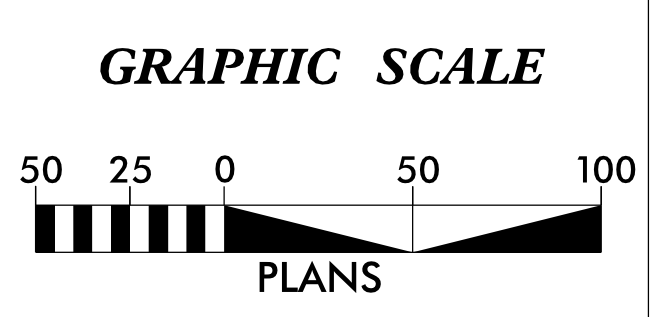
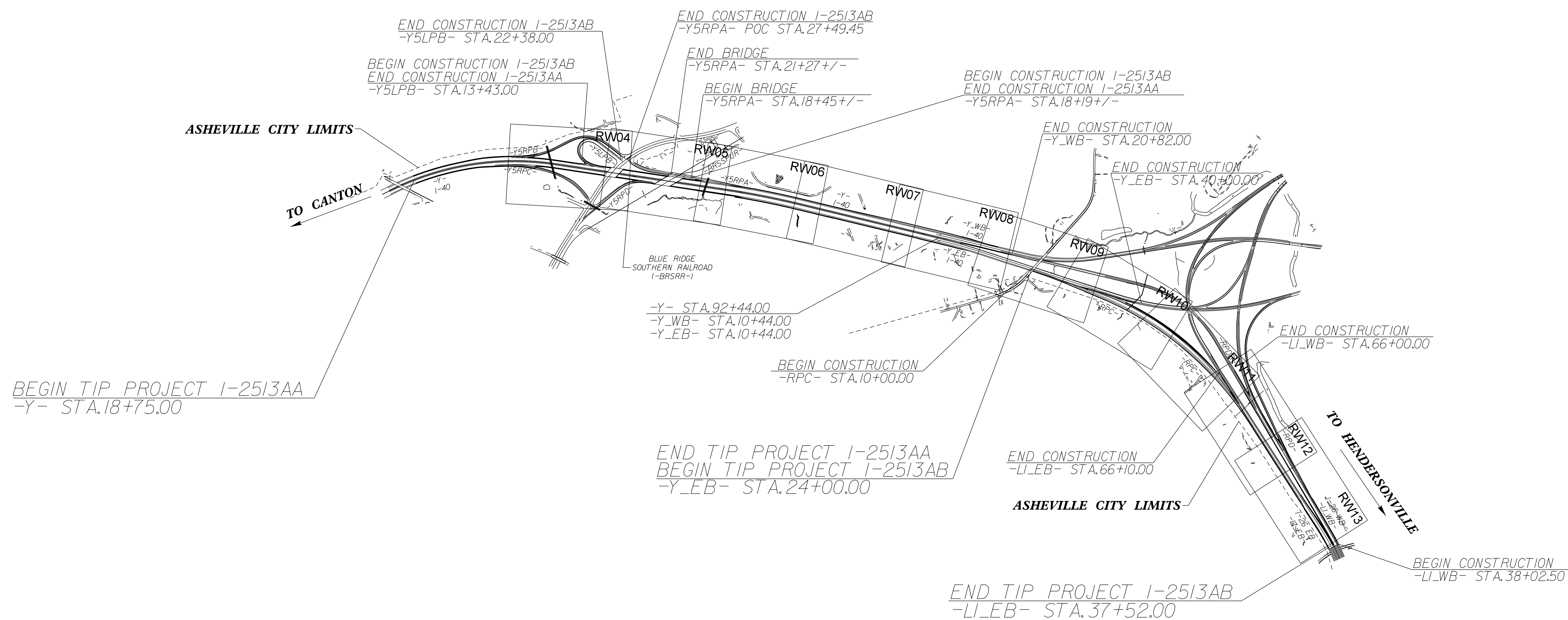
09/06/99

TIP PROJECT: I-2513AA/AB

STATE	STATE PROJECT REFERENCE NO.	SHEET NO.	TOTAL SHEETS
N.C.	I-2513AA / AB	RW01	36

STATE OF NORTH CAROLINA
 DIVISION OF HIGHWAYS
 SURVEY CONTROL, EXISTING CENTERLINES,
 RIGHT OF WAY, EASEMENTS AND PROPERTY TIES

BUNCOMBE COUNTY



DATUM DESCRIPTION

THE LOCALIZED COORDINATE SYSTEM DEVELOPED FOR THIS PROJECT IS BASED ON THE STATE PLANE COORDINATES ESTABLISHED BY NCDOT FOR MONUMENT "CALVARY" WITH NAD 83 STATE PLANE GRID COORDINATES OF NORTHING: 684,834.0870(ft) EASTING: 934,095.9080(ft) ELEVATION: 2,156.81(ft) THE AVERAGE COMBINED GRID FACTOR USED ON THIS PROJECT (GROUND TO GRID) IS: 0.9997841 THE N.C. LAMBERT GRID BEARING AND LOCALIZED HORIZONTAL GROUND DISTANCE FROM "CALVARY" TO -Y- STATION 18+75 IS S 70-38'27.5" W 19,835.84(ft) ALL LINEAR DIMENSIONS ARE LOCALIZED HORIZONTAL DISTANCES VERTICAL DATUM USED IS NAVD 88

Prepared in the Office of:


V&M
Vaughn & Melton
 1318-F Patton Avenue
 Asheville, NC 28806
 Firm License # F-1088

2018 STANDARD SPECIFICATIONS

RIGHT OF WAY DATE:
 NOVEMBER 18, 2022

LETTING DATE:
 NOVEMBER 21, 2023

PROFESSIONAL LAND SURVEYOR



DocuSigned by:
 Mark Parris
 F1570CB85C7248A...

SIGNATURE: _____ Date: _____

\$\$\$\$\$ SYSTEM \$\$\$\$\$\$
 \$\$\$ DDN \$\$\$
 \$\$\$ USERNAME \$\$\$