


09.08/99

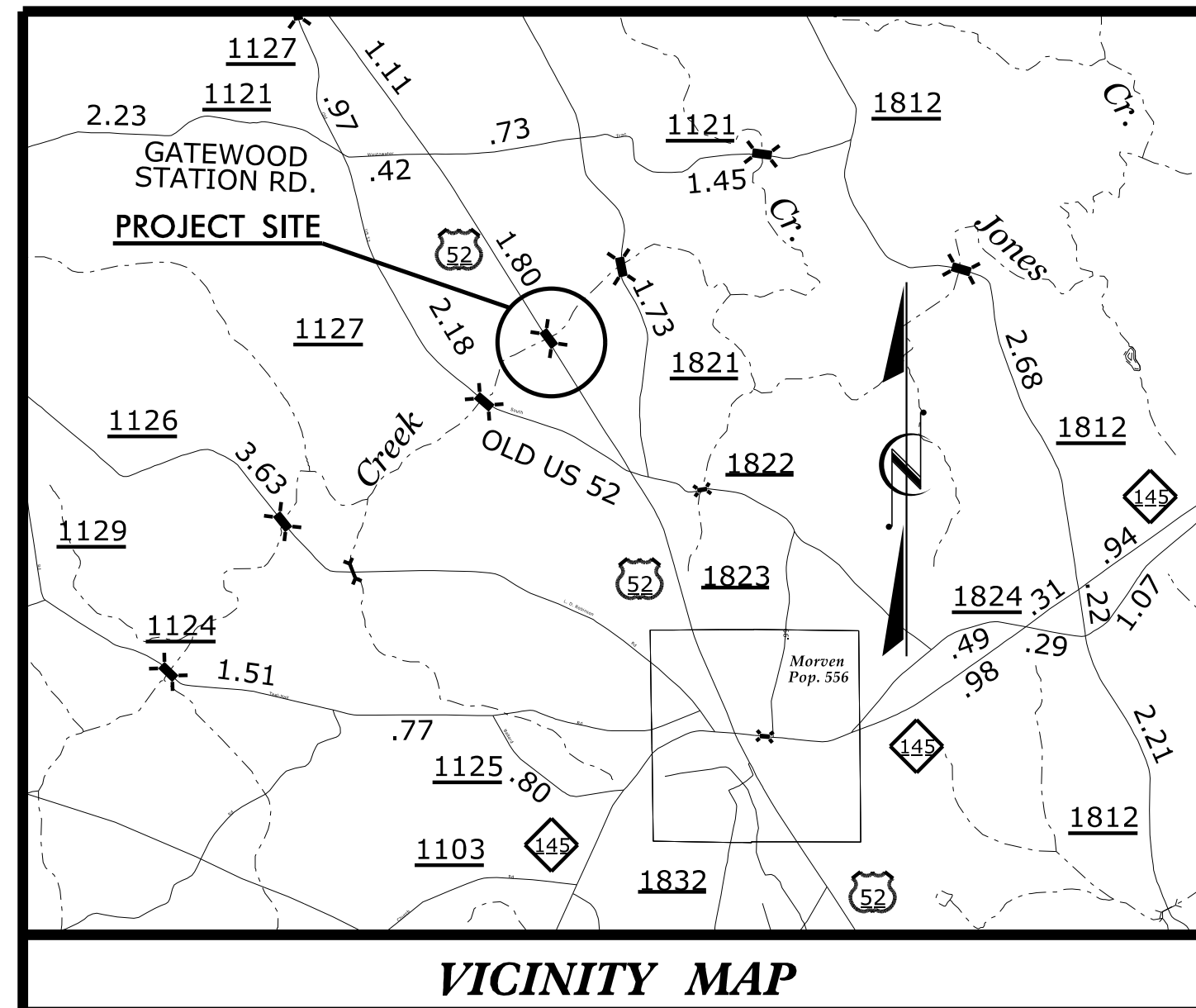
STATE OF NORTH CAROLINA
DIVISION OF HIGHWAYS

ANSON COUNTY

LOCATION: REPLACEMENT OF BRIDGE 030014 OVER SOUTH FORK JONES CREEK ON US 52

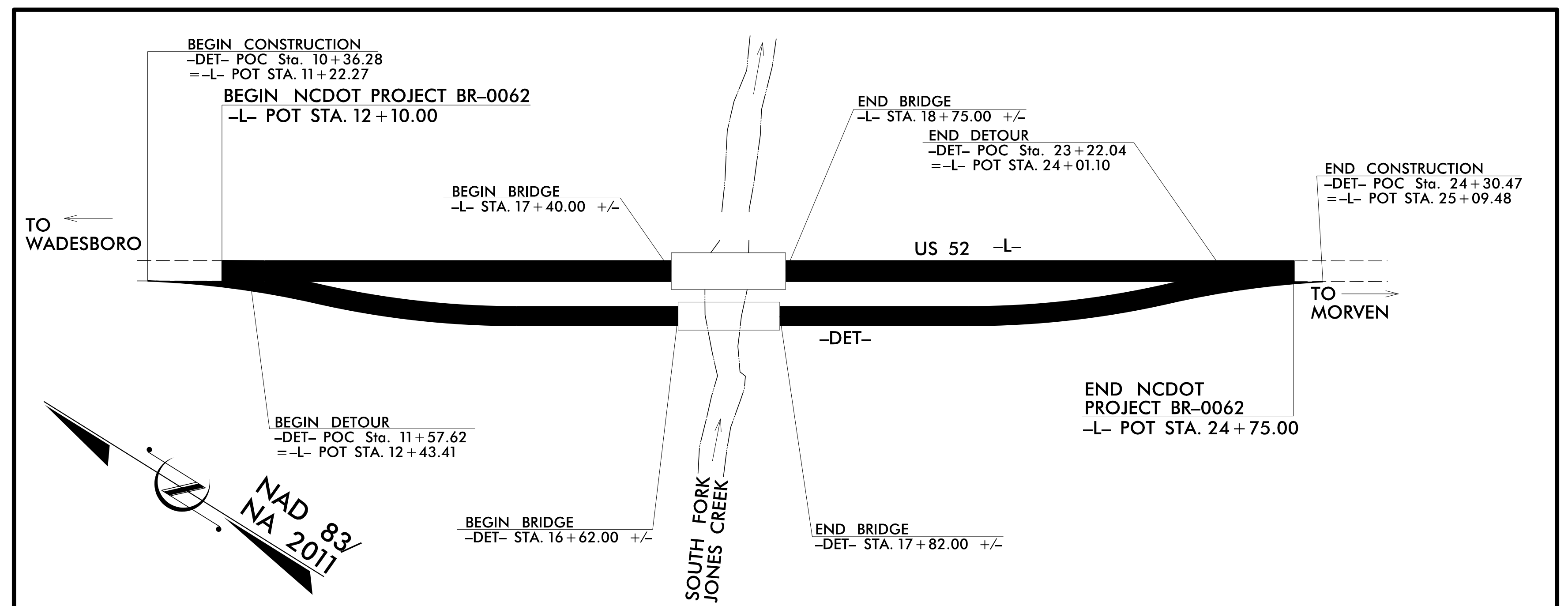
TYPE OF WORK: GRADING, DRAINAGE, PAVING & STRUCTURE

| | | | |
|--|-----------------------------|--|--------------|
| STATE | STATE PROJECT REFERENCE NO. | SHEET NO. | TOTAL SHEETS |
| N.C. | BR-0062 | | |
| STATE PROJ. NO. | F.A. PROJ. NO. | DESCRIPTION | |
| 67062.1.1 | | PE | |
| | | | |
| | | | |
| | | | |
| | | | |
| | |  | |
| | | 1223 Jones Franklin Rd. Raleigh, N.C. 27606 License No. F-0377 Bus: 919 851 8077 Fax: 919 851 8107 | |
| TRANSPORTATION PLANNING/DESIGN - BRIDGE/STRUCTURE DESIGN CIVIL/SITE DESIGN - GIS/GPS - CONSTRUCTION OBSERVATION | | | |



VICINITY MAP

STRUCTURE PLANS



INCOMPLETE PLANS
DO NOT USE FOR R/W ACQUISITION

DOCUMENT NOT CONSIDERED FINAL
UNLESS ALL SIGNATURES COMPLETED

PROJECT: BR-0062

CONTRACT: C204950

DESIGN DATA

ADT 2024 = 4,110
ADT 2045 = 4,700
K = 8 %
D = 55 %
T = 16 % *
V = 60 MPH

* (TTST = 12% +
DUAL = 4%)
FUNC CLASS =
MINOR ARTERIAL
REGIONAL TIER

PROJECT LENGTH

LENGTH ROADWAY PROJECT BR-0062 = 0.214 MILES
LENGTH STRUCTURE PROJECT BR-0062 = 0.026 MILES
TOTAL LENGTH PROJECT BR-0062 = 0.240 MILES

NCDOT CONTACT: GARLAND HAYWOOD, PE
BRIDGE PROGRAM MANAGER - NCDOT DIVISION 10

Prepared for:
DIVISION OF HIGHWAYS
DIVISION TEN
716 West Main Street, Albemarle NC, 28001


2024 STANDARD SPECIFICATIONS

RIGHT OF WAY DATE:
JANUARY 20, 2023

LETTING DATE:
JUNE 18, 2024

EDWARD G. WETHERILL, PE
PROJECT ENGINEER

JOHN A. DILWORTH, PE
PROJECT DESIGN ENGINEER



4/2/2024 2:39:03 PM
F:\2020\20130.01.BR-0062\Structures\DGN\BR-0062_SD_TSH_030014.dgn