

## PHASING

### PHASE I

STEP 1) USING ROADWAY STANDARD DRAWING (RSD) 1101.01, INSTALL ALL ADVANCE WARNING SIGNING ON PROJECT.

STEP 2) USING RSD 1101.02 AS NEEDED, CONSTRUCT -DET-, INCLUDING TEMPORARY SHORING. THEN, INSTALL TEMPORARY PAVEMENT MARKINGS (PAINT) ONLY ON THE TEMPORARY ROADWAY.

### PHASE II

STEP 1) USING RSD 1101.02, INSTALL TEMPORARY PAVEMENT MARKINGS AND MARKERS ON APPROACHES, AND ANY SIGNING REQUIRED. THEN, STOPPING TRAFFIC AS NEEDED, REMOVE ANY CONFLICTING MARKINGS AND INSTALL REMAINING TEMPORARY PAVEMENT MARKINGS (COLD APPLIED, TYPE IV), AND SHIFT TRAFFIC ONTO -DET-.

STEP 2) AWAY FROM TRAFFIC, CONSTRUCT -L- FROM STA. 13+50 +/- -L- TO STA. 23+00 +/- -L- UP TO AND INCLUDING THE FINAL LIFT OF SURFACE COURSE, INCLUDING TEMPORARY PAVEMENT MARKINGS AND MARKERS.

USING RSD 1101.02 AS NEEDED, WIDEN -L- UP TO THE EXISTING ELEVATION AS FOLLOWS:

- -L- 'LEFT' FROM STA. 12+10 +/- -L- TO STA. 13+50 +/- -L-
- -L- 'LEFT' FROM STA. 23+00 +/- -L- TO STA. 24+75 +/- -L-
- -L- 'RIGHT' FROM STA. 13+15 +/- -L- TO STA. 13+50 +/- -L-
- -L- 'RIGHT' FROM STA. 23+00 +/- -L- TO STA. 23+32 +/- -L-

### PHASE III





STEP 1) IN A CONTINUOUS MANNER AND USING RSD 1101.02, COMPLETE IN THE FOLLOWING ORDER:

- REMOVE CONFLICTING TEMPORARY PAVEMENT MARKINGS (COLD APPLIED, TYPE IV)
- WEDGE -L- UP TO BUT NOT INCLUDING THE FINAL LIFT OF SURFACE COURSE FROM STA. 12+10 -L- TO STA. 13+50 -L- AND FROM STA. 23+00 -L- TO STA. 24+75 -L-
- INSTALL PHASE III TEMPORARY MARKINGS (PAINT)
- SHIFT -L- TRAFFIC TO THE PHASE III PATTERN

STEP 2) USING RSD 1101.02 AS NEEDED, REMOVE -DET- AS SHOWN AND CONSTRUCT ANY REMAINING SHOULDER ON -L-.

STEP 3) USING RSD 1101.02, REMOVE ALL REMAINING TEMPORARY PAVEMENT MARKINGS (COLD APPLIED, TYPE IV) AND INSTALL THE FINAL LIFT OF SURFACE COURSE, FINAL PAVEMENT MARKINGS AND MARKERS, REMOVE ANY REMAINING TRANSPORTATION MANAGEMENT DEVICES AND SIGNING, AND OPEN -L- TO THE FINAL TRAFFIC PATTERN.

2/22/2024 \\wei-f501\projects\2020\20130101\BR-0062\Traffic Design\Pre-Let\Plan\WZTC\BR-0062\_TMP\_03 Phasing.dgn User:AHayes

 <p style="font-size: small;">1223 Jones Franklin Rd. Raleigh, N.C. 27606 License No. F-0377 Bus: 919 851 8077 Fax: 919 851 8107</p> <p style="font-size: x-small;">TRANSPORTATION PLANNING/DESIGN - BRIDGE/STRUCTURE DESIGN CIVIL/SITE DESIGN - GIS/GPS - CONSTRUCTION OBSERVATION</p>	<p>APPROVED: </p> <p>DATE: 2/23/2024</p>			<p><b>PHASING</b></p>
DOCUMENT NOT CONSIDERED FINAL UNLESS ALL SIGNATURES COMPLETED				