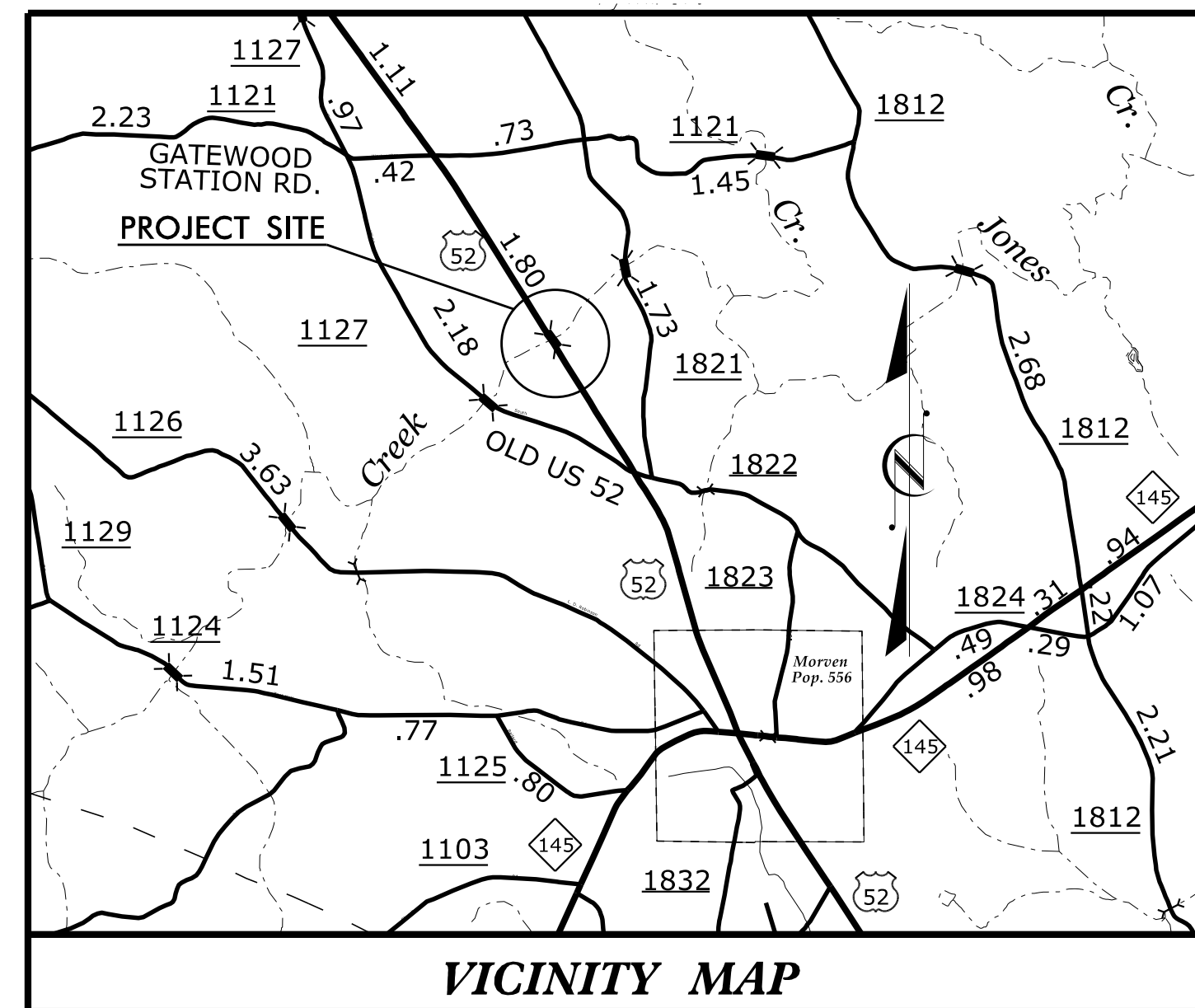
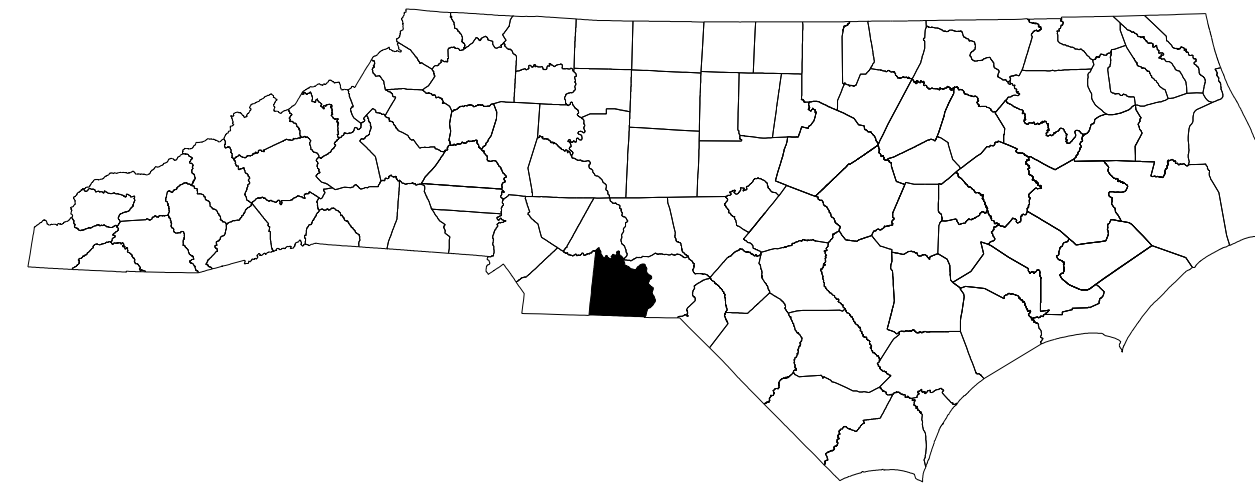


STATE OF NORTH CAROLINA
DIVISION OF HIGHWAYS

TRANSPORTATION MANAGEMENT PLAN

ANSON COUNTY



LOCATION: REPLACEMENT OF BRIDGE 030014 OVER SOUTH FORK JONES CREEK ON US 52

TYPE OF WORK: GRADING, DRAINAGE, PAVING & STRUCTURE

INDEX OF SHEETS


SHEET NO.	TITLE
TMP-01	TITLE SHEET, VICINITY MAP, AND INDEX OF SHEETS
TMP-01A	LIST OF APPLICABLE ROADWAY STANDARD DRAWINGS, AND LEGEND
TMP-01B	TRANSPORTATION OPERATIONS PLAN: (MANAGEMENT STRATEGIES AND GENERAL NOTES)
TMP-02	PORTABLE CONCRETE BARRIER AT TEMPORARY SHORING LOCATIONS
TMP-02A	TEMPORARY SHORING DATA
TMP-03	PHASING
TMP-04	PHASE I DETAIL
TMP-05	PHASE II DETAIL
TMP-06	PHASE III DETAIL
TMP-07 THRU 10	TEMPORARY CUT SECTION DESIGNS

SHEET NO.
TMP-01

BR-0062

TIP PROJECT:

2/22/2024 \\wei-fs01\projects\2020\20130\01_BR-0062\Traffic\Traffic Design\Pre-Let\Plan\WZTC\BR-0062_TMP_01 Title.dgn User:AHayes




PLANS PREPARED BY:
GREG PURVIS, P.E.


D. ALLEN HAYES, E.I.

NCDOT CONTACTS:
ZACHARY CLARK, P.E.
PROJECT ENGINEER

PROJECT DESIGN ENGINEER




DOCUMENT NOT CONSIDERED FINAL UNLESS ALL SIGNATURES COMPLETED



APPROVED: *Greg S. Purvis*
DocuSigned by: Greg S. Purvis
D1F0F7C256E3403
DATE: 2/23/2024

SEAL



TRANSPORTATION PLANNING/DESIGN - BRIDGE/STRUCTURE DESIGN
CIVIL/SITE DESIGN - GIS/GPS - CONSTRUCTION OBSERVATION