

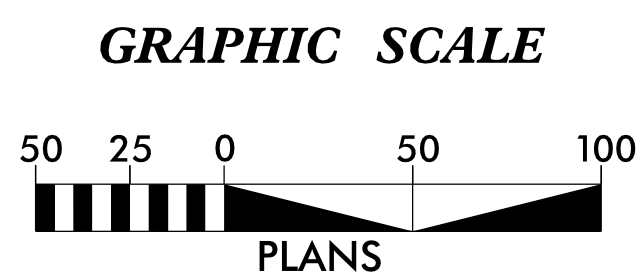
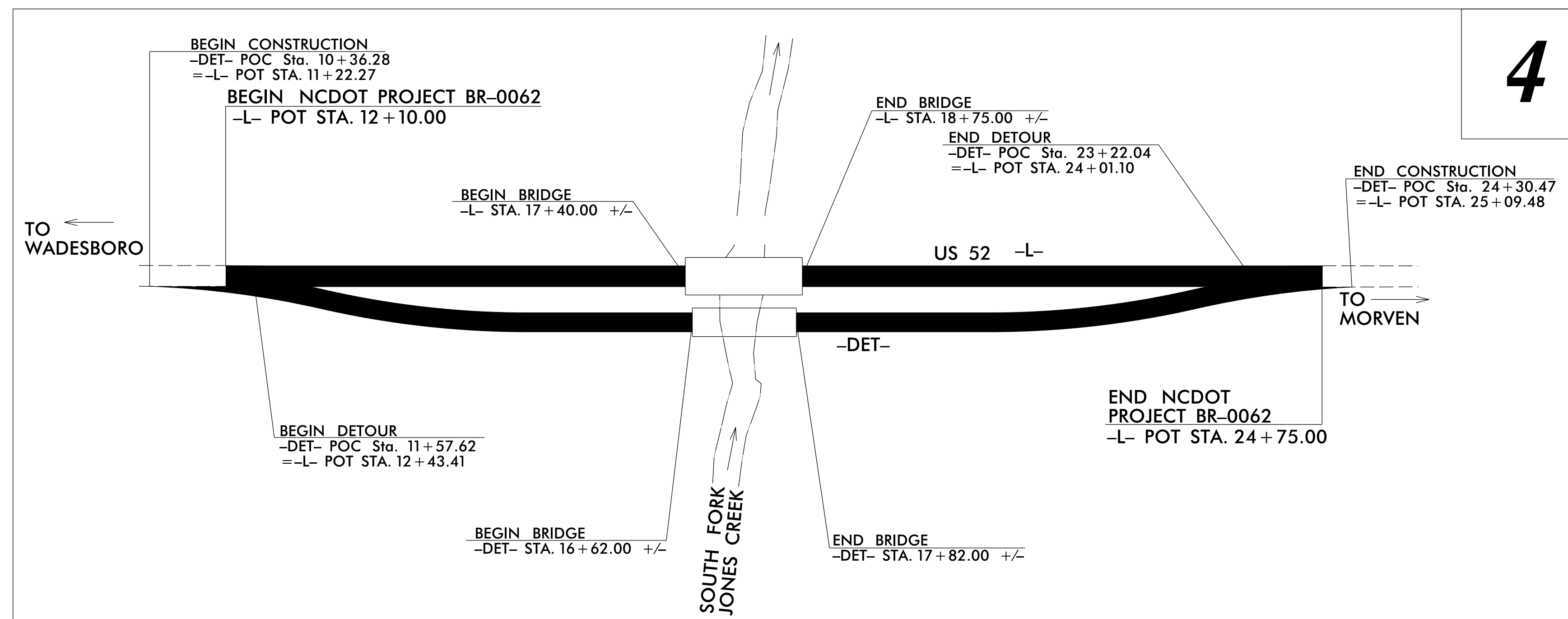
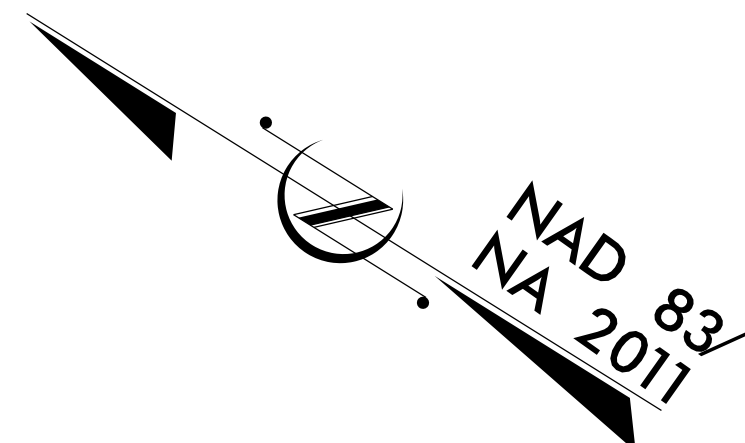
TIP PROJECT: BR0062

STATE	STATE PROJECT REFERENCE NO.	SHEET NO.	TOTAL SHEETS
N.C.	BR0062	RW01	7

STATE OF NORTH CAROLINA  
DIVISION OF HIGHWAYS

SURVEY CONTROL, EXISTING CENTERLINES,  
RIGHT OF WAY, EASEMENTS AND PROPERTY TIES

**ANSON COUNTY**



**DATUM DESCRIPTION**

THE LOCALIZED COORDINATE SYSTEM DEVELOPED FOR THIS PROJECT IS BASED ON THE STATE PLANE COORDINATES ESTABLISHED BY NCDOT FOR MONUMENT BR0062-2 WITH NAD 83/NA 2011 STATE PLANE GRID COORDINATES OF NORTHING: 414166.8101(ft) EASTING: 1696589.7379(ft) ELEVATION: 346.753(ft) THE AVERAGE COMBINED GRID FACTOR USED ON THIS PROJECT (GROUND TO GRID) IS: 1.0001355736 THE N.C. LAMBERT GRID BEARING AND LOCALIZED HORIZONTAL GROUND DISTANCE FROM BR0062-2 TO -L- STATION 25+86.05 IS N 31°28'28" W 2414.46(ft) ALL LINEAR DIMENSIONS ARE LOCALIZED HORIZONTAL DISTANCES VERTICAL DATUM USED IS NAVD 88

Prepared in the Office of:




WSP USA Inc.  
128 TALBERT ROAD  
SUITE A  
MOORESVILLE, NC 28117  
TEL: 704.662.0100  
WWW.WSP.COM

2018 STANDARD SPECIFICATIONS

**RIGHT OF WAY DATE:**  
1/20/2023

**LETTING DATE:**  
6/18/2024

**PROFESSIONAL LAND SURVEYOR**



DocuSigned by:  
**Richard Mitchell**  
E80F314AD72CA29

Date:  
3/21/2024

