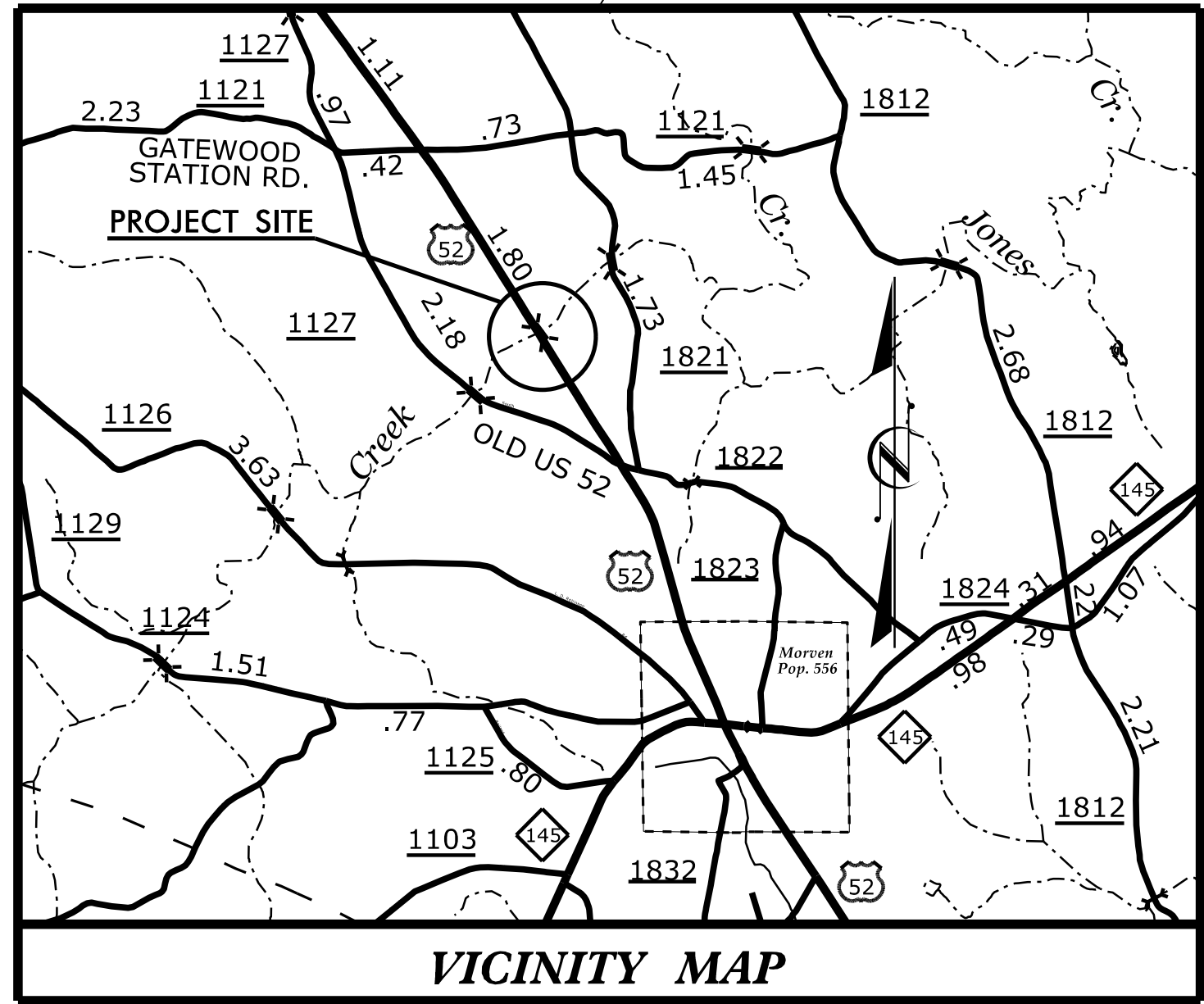


09.08/2019

PROJECT: BR-0062

CONTRACT: C204950

See Sheet 1A For Index of Sheets
See Sheet 1B For Conventional Symbols



VICINITY MAP

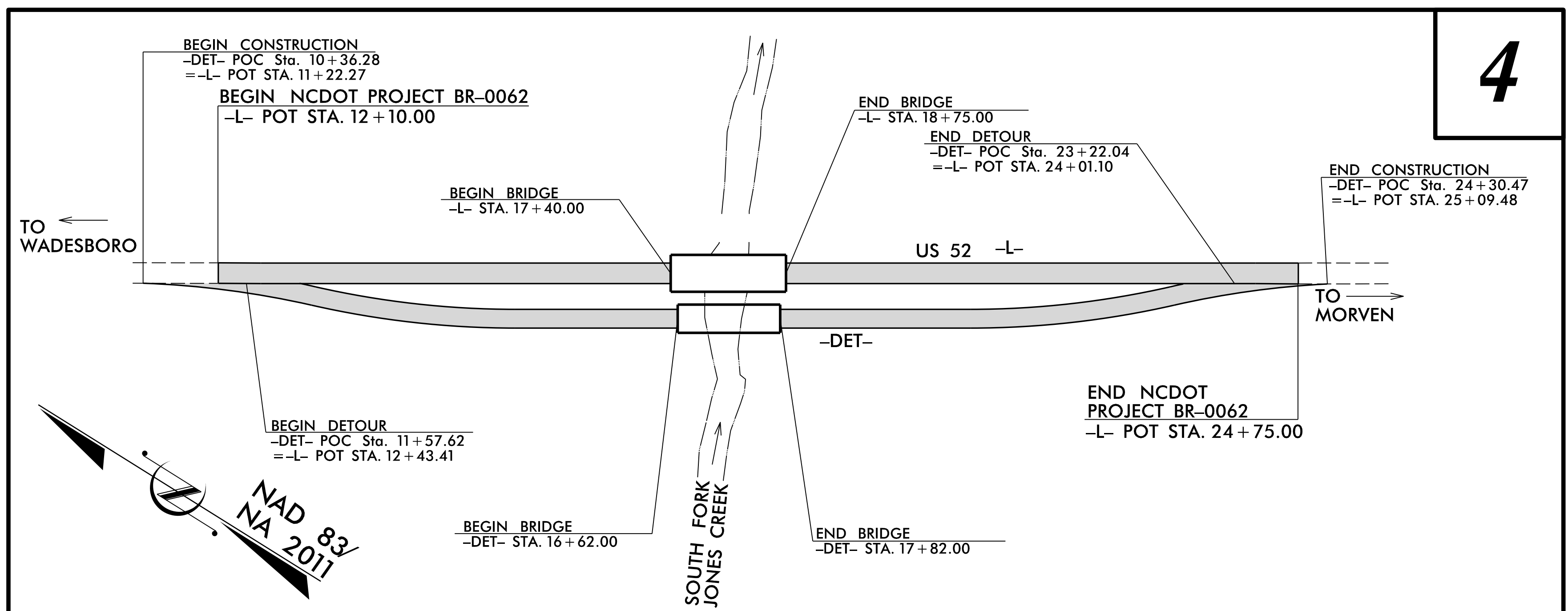
STATE OF NORTH CAROLINA DIVISION OF HIGHWAYS

ANSON COUNTY

LOCATION: REPLACEMENT OF BRIDGE 030014 OVER SOUTH FORK JONES CREEK ON US 52

TYPE OF WORK: GRADING, DRAINAGE, PAVING & STRUCTURE

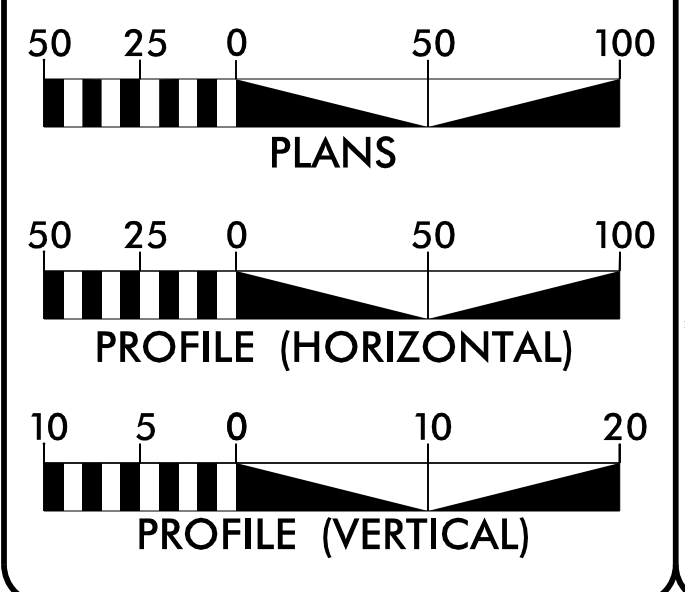
STATE	STATE PROJECT REFERENCE NO.	SHEET NO.	TOTAL SHEETS
N.C.	BR-0062	1	
STATE PROJ. NO.	F.A. PROJ. NO.	DESCRIPTION	
67062.1.1		PE	
67062.2.1		UTIL., RW	
67062.3.1		CONST.	
1223 Jones Franklin Rd. Raleigh, N.C. 27606 License No. F-0377 Bus: 919 851 8077 Fax: 919 851 8107			
TRANSPORTATION PLANNING/DESIGN - BRIDGE/STRUCTURE DESIGN CIVIL/SITE DESIGN - GIS/GPS - CONSTRUCTION OBSERVATION			



4

DOCUMENT NOT CONSIDERED FINAL
UNLESS ALL SIGNATURES COMPLETED

GRAPHIC SCALES



DESIGN DATA

ADT 2024 = 4,110
 ADT 2045 = 4,700
 K = 8 %
 D = 55 %
 T = 16 % *
 V = 60 MPH
 * (TTST = 12% +
 DUAL = 4%)
 FUNC CLASS =
 MINOR ARTERIAL
 REGIONAL TIER

PROJECT LENGTH

LENGTH ROADWAY PROJECT BR-0062 = 0.214 MILES
 LENGTH STRUCTURE PROJECT BR-0062 = 0.026 MILES
 TOTAL LENGTH PROJECT BR-0062 = 0.240 MILES

NCDOT CONTACT: **GARLAND HAYWOOD, PE**
 BRIDGE PROGRAM MANAGER - NCDOT DIVISION 10

Prepared for:
DIVISION OF HIGHWAYS
DIVISION TEN
 716 West Main Street, Albemarle NC, 28001

2024 STANDARD SPECIFICATIONS
 RIGHT OF WAY DATE: **EDWARD G. WETHERILL, PE**
 PROJECT ENGINEER
JANUARY 20, 2023
 LETTING DATE: **GREG S. PURVIS, PE**
 PROJECT DESIGN ENGINEER
JUNE 18, 2024

HYDRAULICS ENGINEER
 3/20/2024
 SEAL 15833
 LINDSEY L. LINDSEY
 ENGINEER
 DocuSigned by:
 Jerry L. Lindsey, P.E.
 SIGNATURE: [Signature]
 ROADWAY DESIGN ENGINEER
 3/20/2024
 SEAL 022999
 GREG S. PURVIS
 ENGINEER
 DocuSigned by:
 Greg S. Purvis, P.E.
 SIGNATURE: [Signature]

