

09/08/24

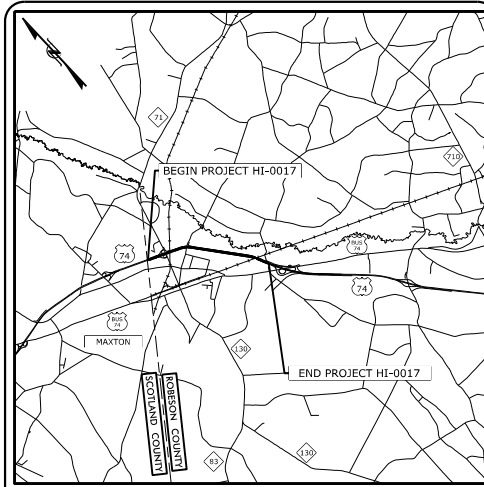
STATE	STATE PROJECT REFERENCE NO.	SHEET NO.	TOTAL SHEETS
N.C.	HI-0017	1	
STATE PROJ. NO.	F.A. PROJ. NO.	DESCRIPTION	
49988.1.1		PE	
49988.3.1	4998831	CONST	

STATE OF NORTH CAROLINA
DIVISION OF HIGHWAYS

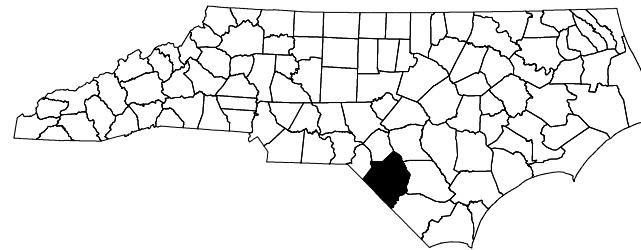
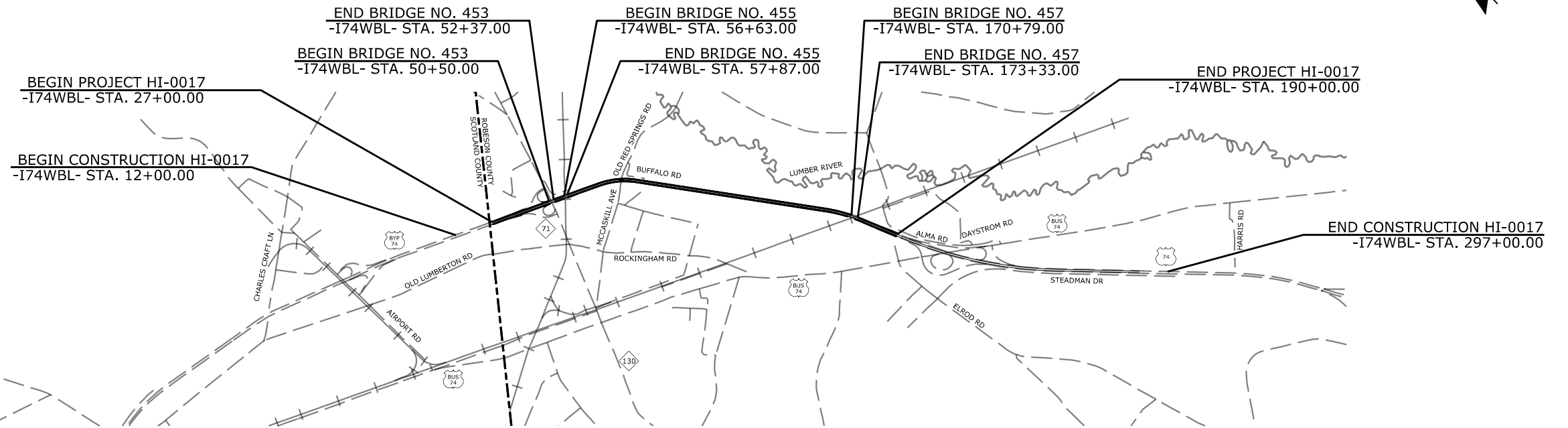
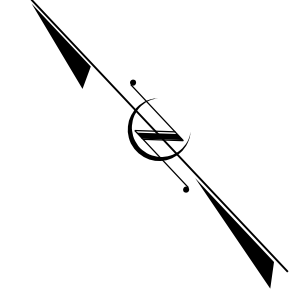
ROBESON COUNTY

LOCATION: US 74 FROM THE SCOTLAND COUNTY LINE
TO I-74 /US 74 BUSINESS

TYPE OF WORK: DRAINAGE, PAVEMENT REHABILITATION,
AND BRIDGE PRESERVATION



VICINITY MAP
N.T.S.



TIP PROJECT: HI-0017

CONTRACT: C204931

DESIGN DATA

AADT 2021 = 19,500
V = 70 MPH

FUNC CLASS =
FREEWAY /FUTURE INTERSTATE

PROJECT LENGTH

LENGTH ROADWAY TIP PROJECT HI-0017 WBL = 2.980 MI
LENGTH STRUCTURE TIP PROJECT HI-0017 WBL = 0.319 MI
TOTAL LENGTH OF TIP PROJECT HI-0017 WBL = 3.299 MI

Prepared for the Office of:
DIVISION OF HIGHWAYS
431 Transportation Dr, Fayetteville NC, 28301

2024 STANDARD SPECIFICATIONS

RIGHT OF WAY DATE:
N/A

LETTING DATE:
MAY 28, 2024

ALEX HENDERSON
NCDOT CONTACT
PROJECT MANAGER

DOUGLAS SAUNDERS, PE
PROJECT ENGINEER

WILLIAM TILLITT, PE
PROJECT DESIGN ENGINEER

4/8/2024




Designed by:
William E. Tillitt

SIGNATURE: WILLIAM TILLITT, P.E.



Whitman, Requardt & Associates, LLP
1201 Edwards Mill Road, Suite 320, Raleigh, North Carolina 27606



10:33:20 AM
N:\48006-002\CADD\NCDOT\Roadway\Proj\HI-0017\HI-0017_RDY_TSH.dgn
WTILLITT