

STATE OF NORTH CAROLINA
DIVISION OF HIGHWAYS

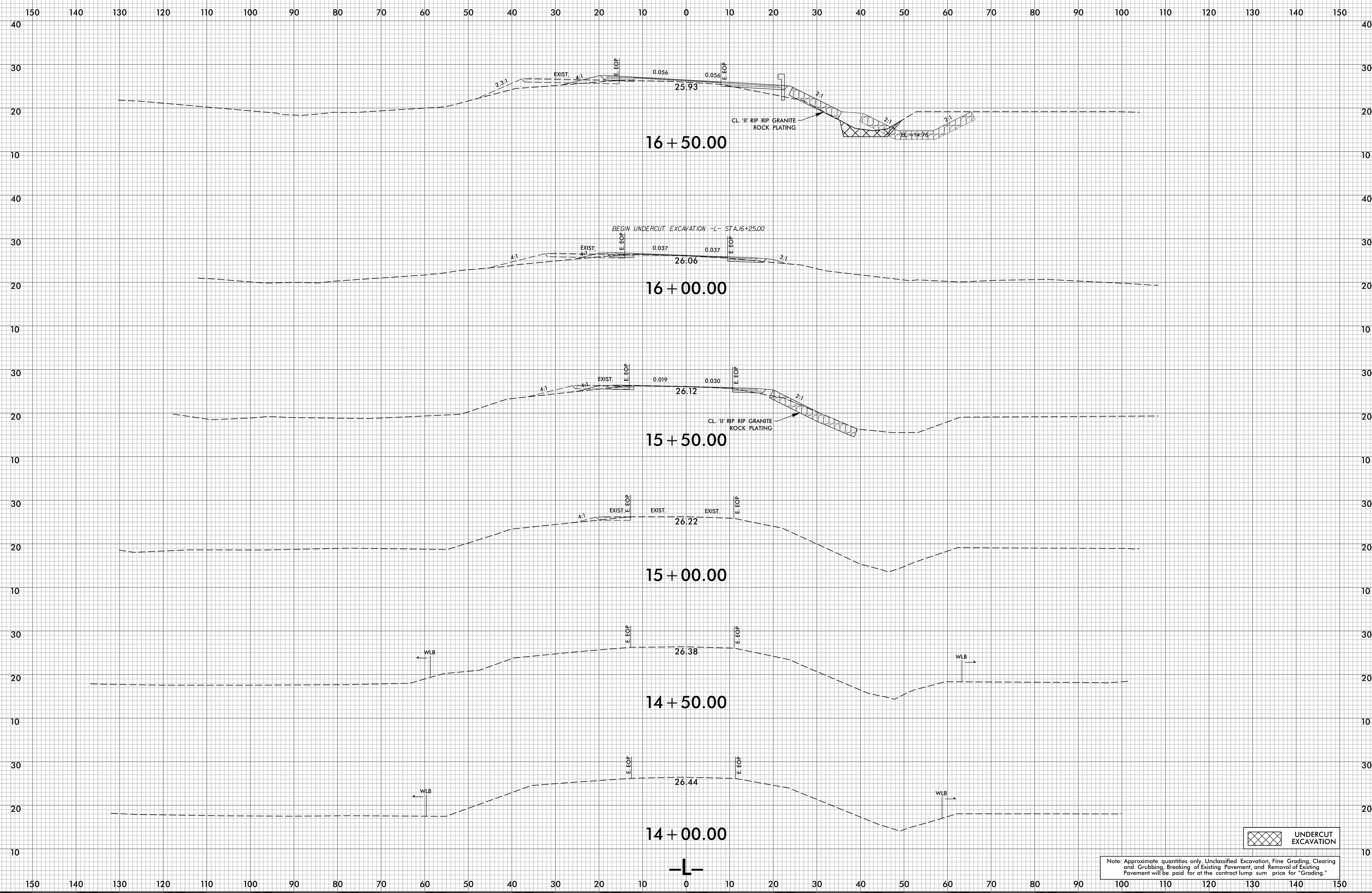
B-4926
CROSS SECTION INDEX OF SHEETS

ALIGNMENT AND STATIONING

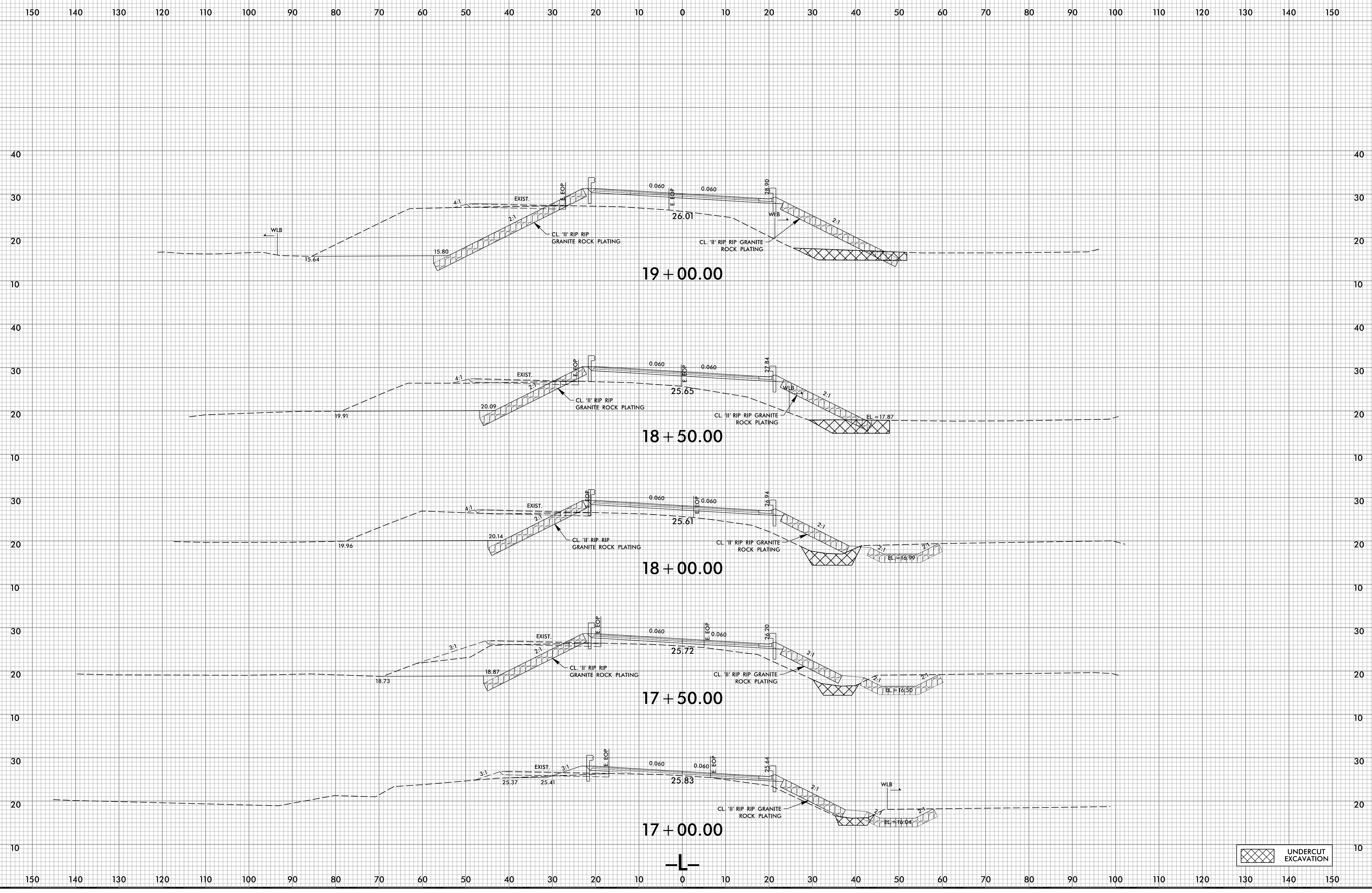
-L- STA. 14+00.00 TO STA. 44+00.00
-DRV- STA. 11+00.00 TO STA. 12+00.00

SHEET NUMBERS

X-2 TO X-17
X-18



6/23/16

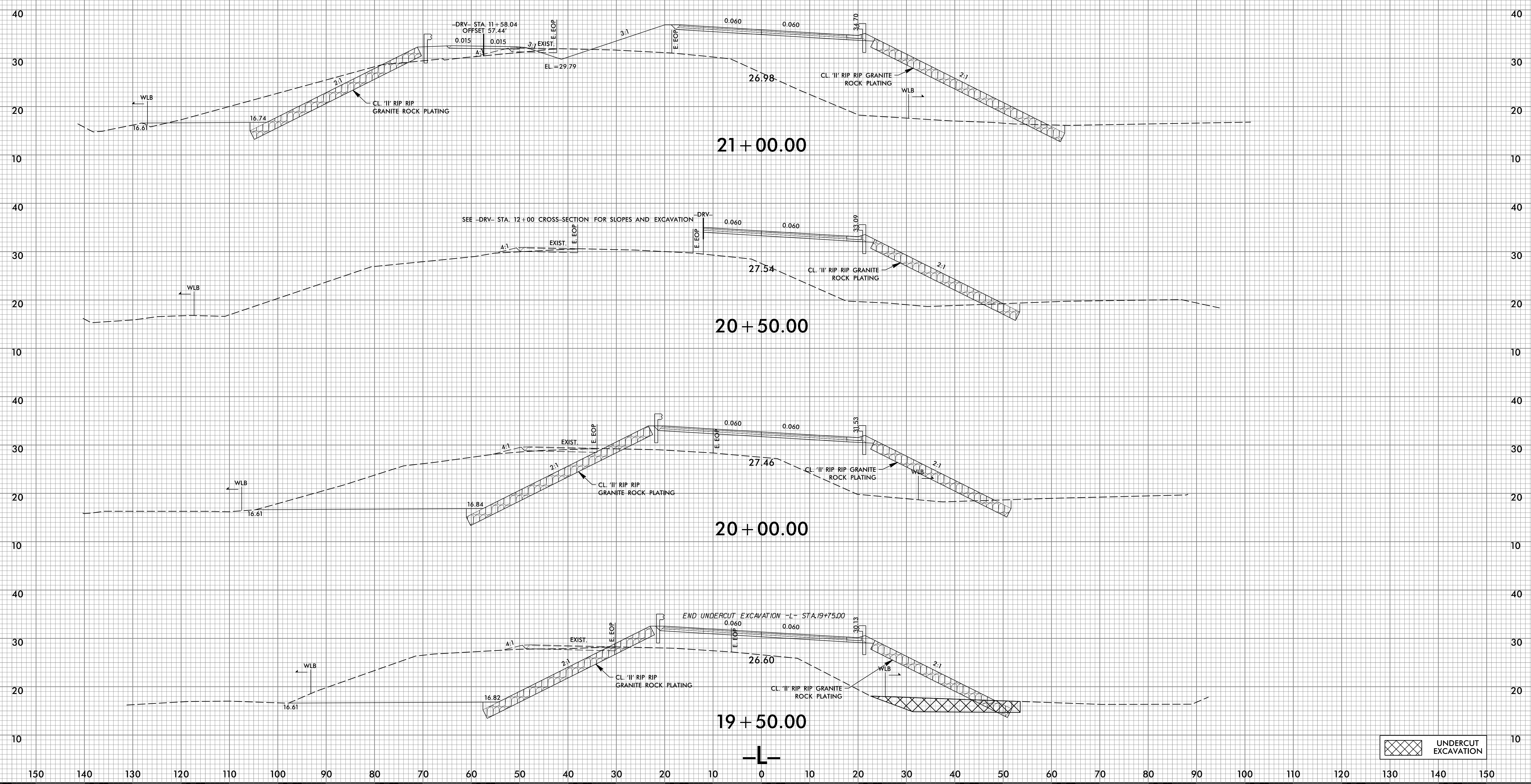


1/23/2024
X:\SC\B-4926_Redn_XPL.L.dgn
User:fridaer-dne

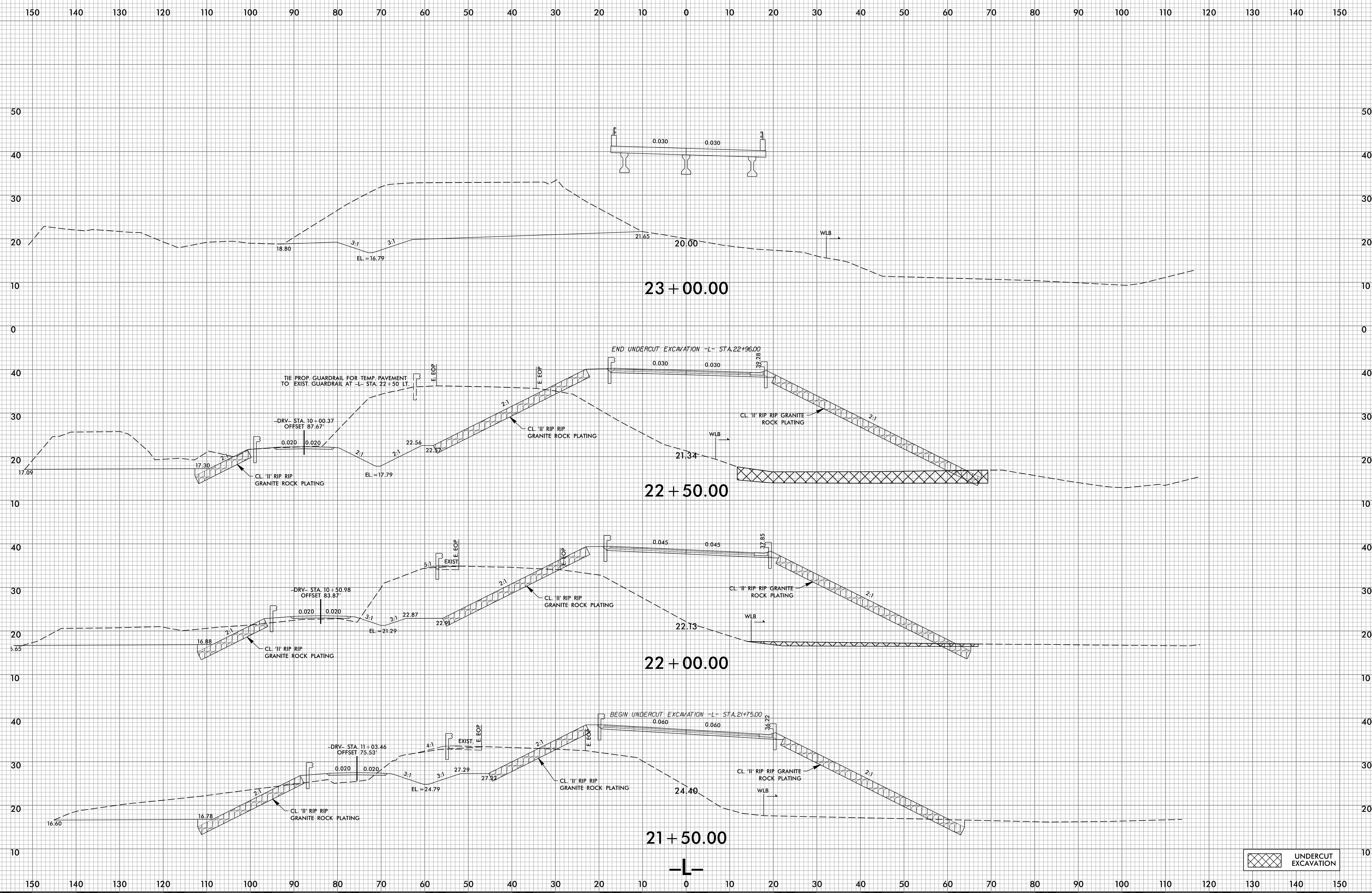
UNDERCUT EXCAVATION

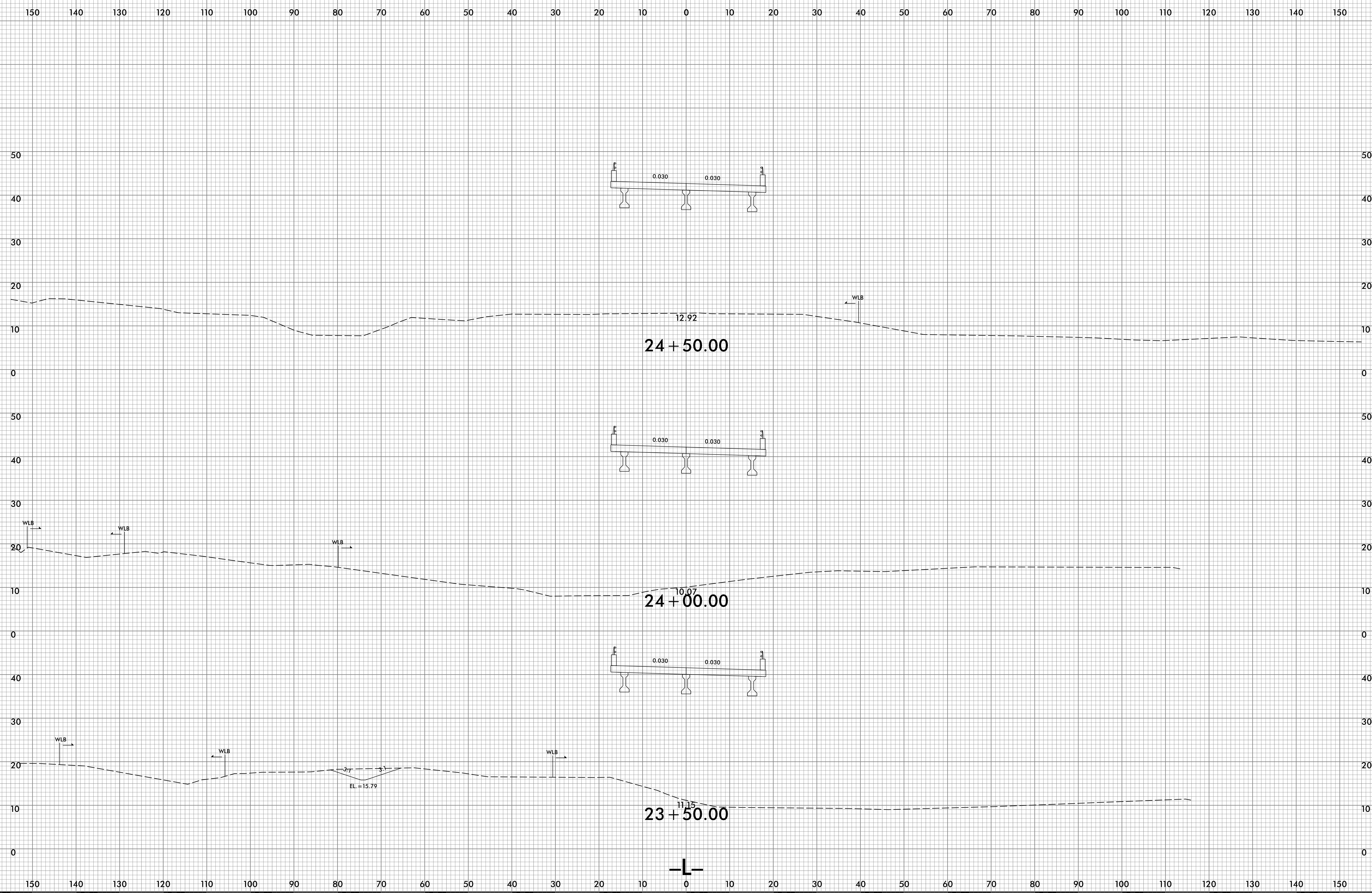
6/23/16

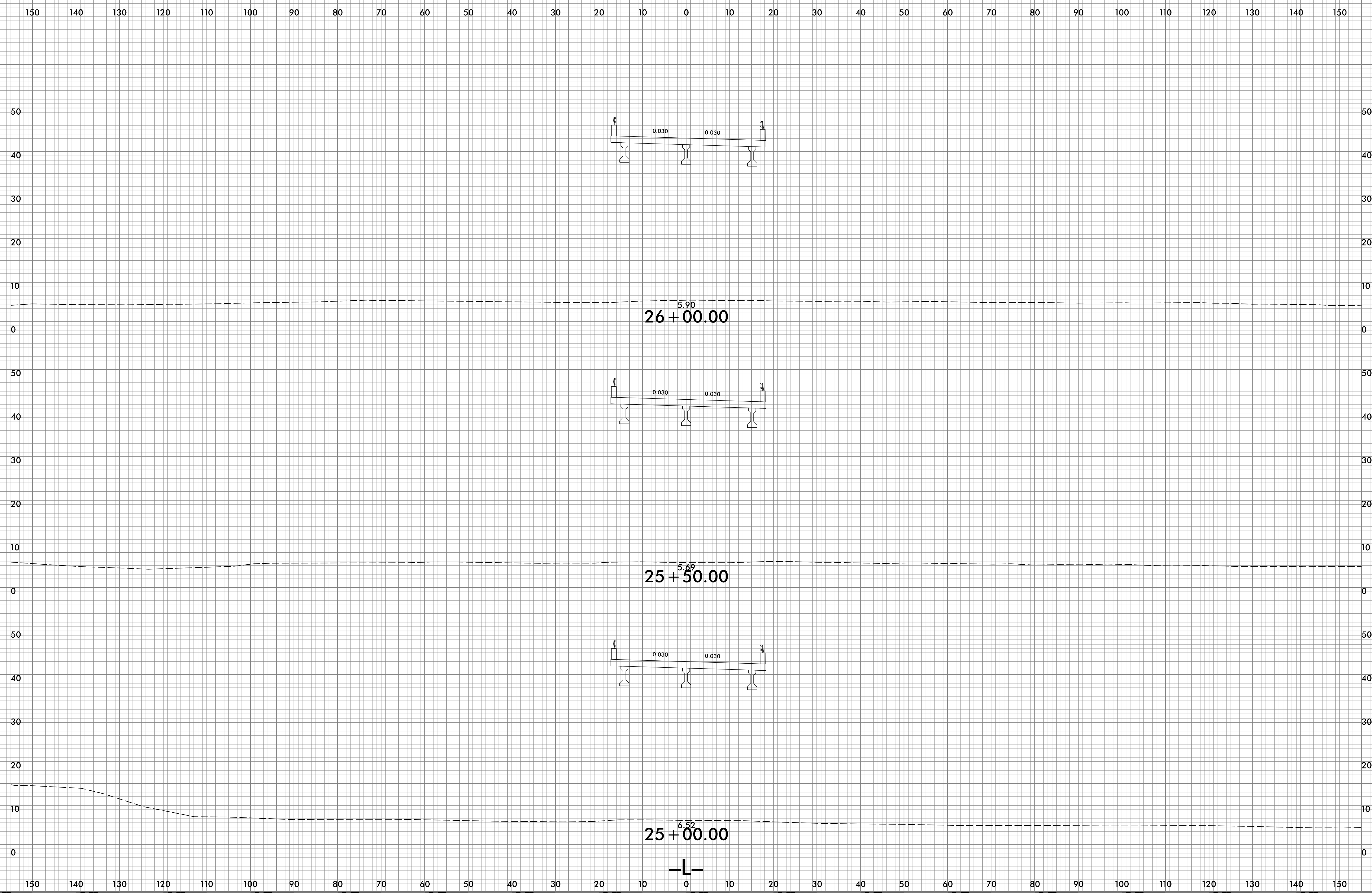
150 140 130 120 110 100 90 80 70 60 50 40 30 20 10 0 10 20 30 40 50 60 70 80 90 100 110 120 130 140 150



1/23/2024
X:\SCB-4926_Rdu_XPL.L.dgn
US:Ridaer-dne

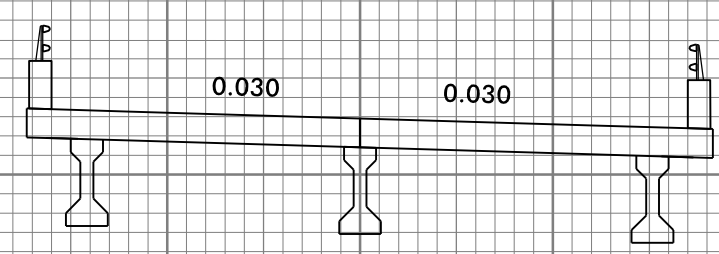
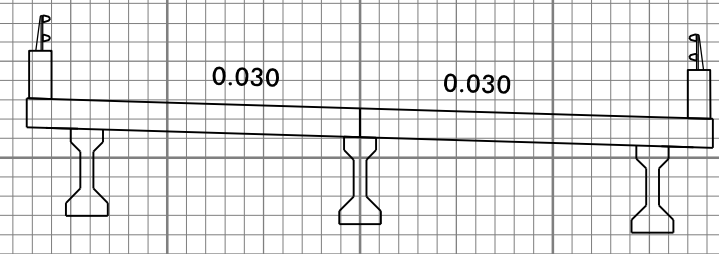
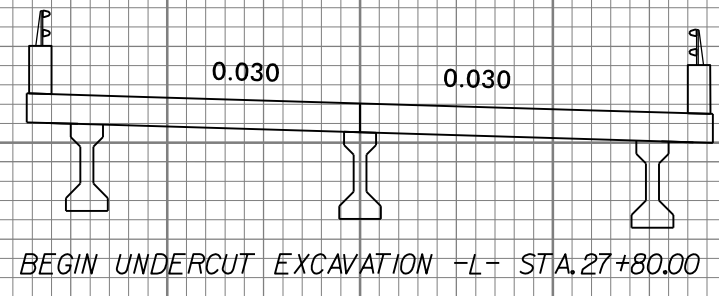
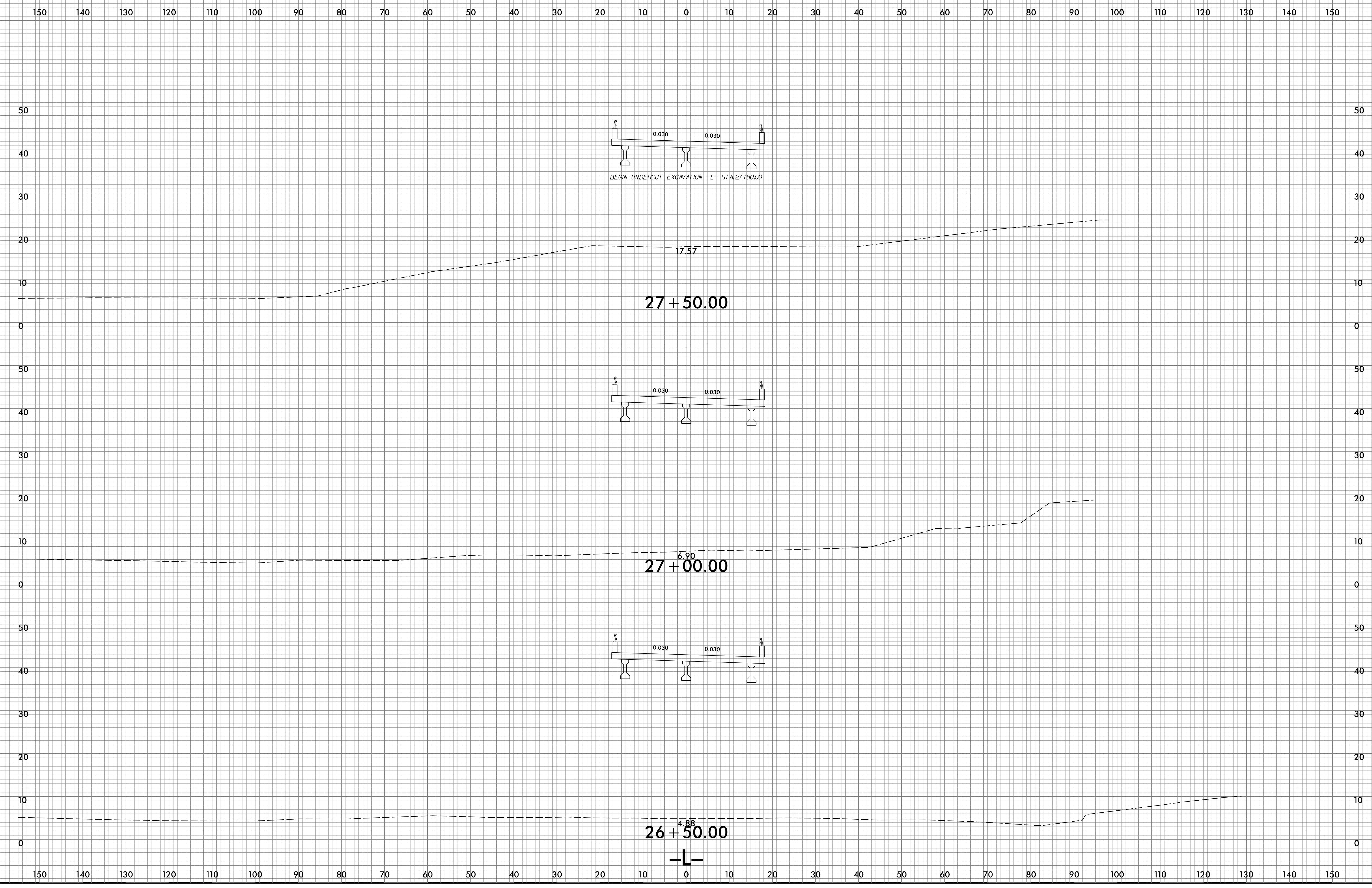






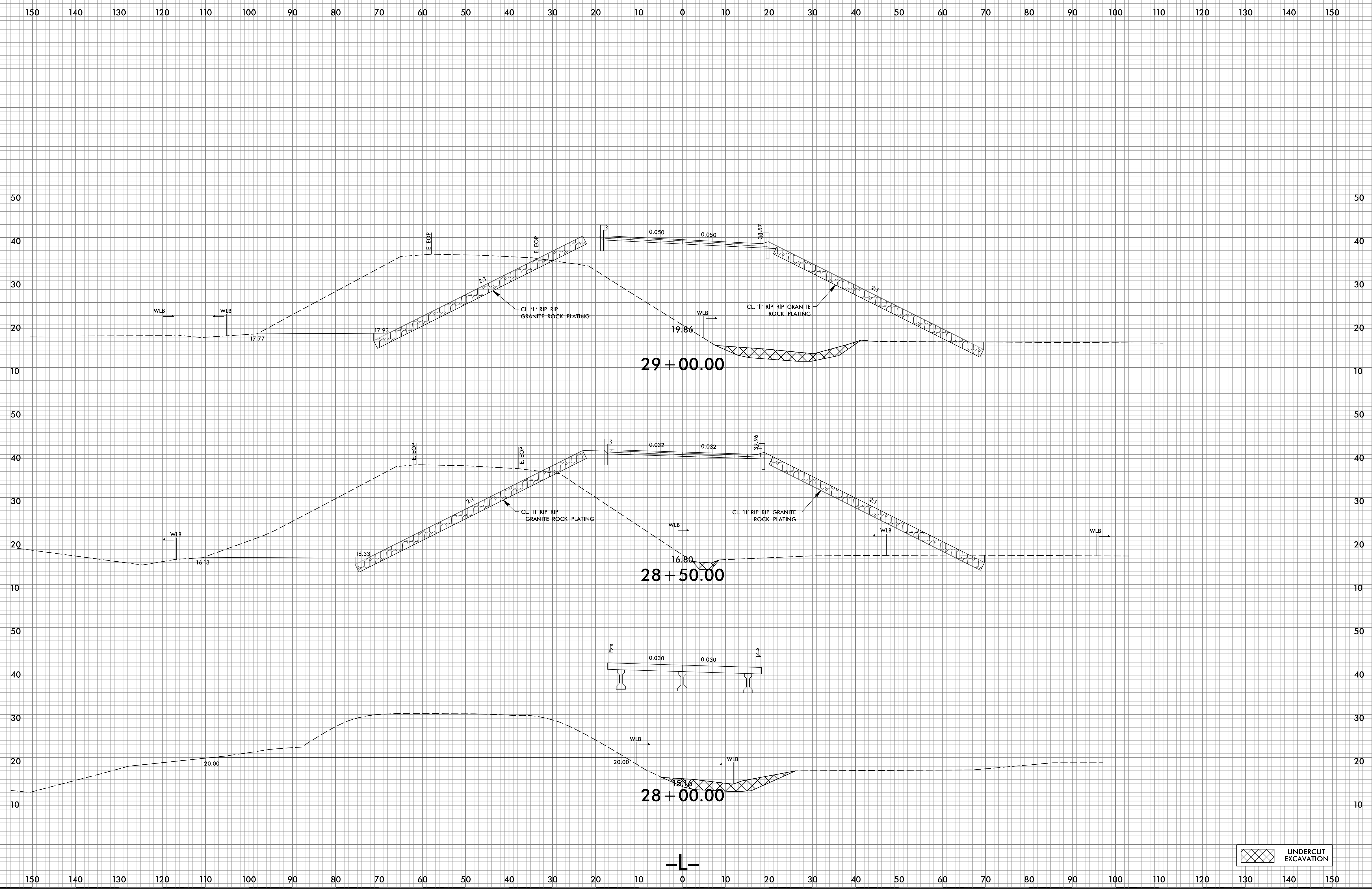
6/23/16

0 5 10	PROJ. REFERENCE NO.	SHEET NO.
	B-4926	X-8



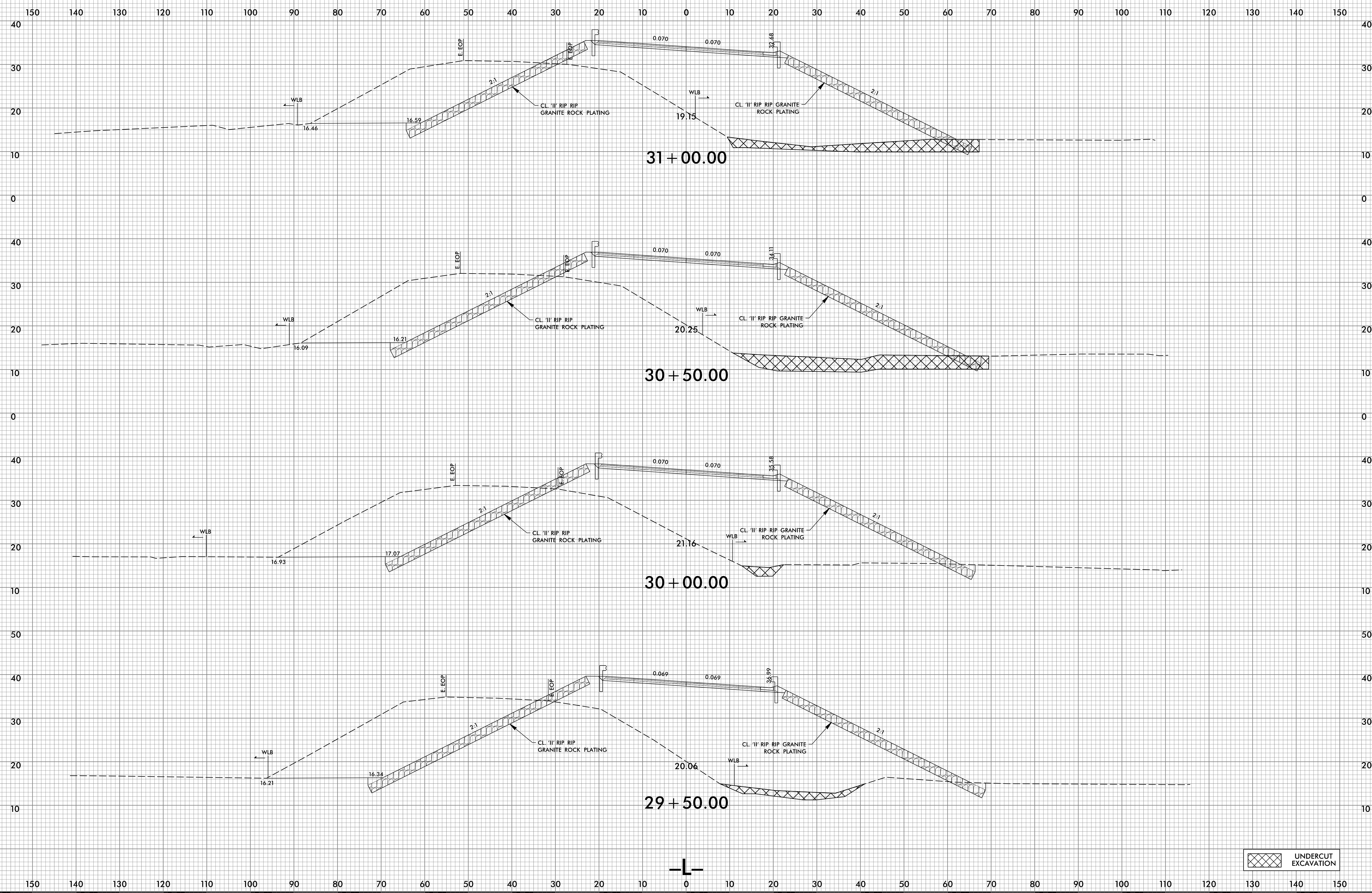
1/23/2024
X:\SC\B-4926_Red\XPL.L.dgn
User:frider

6/23/16



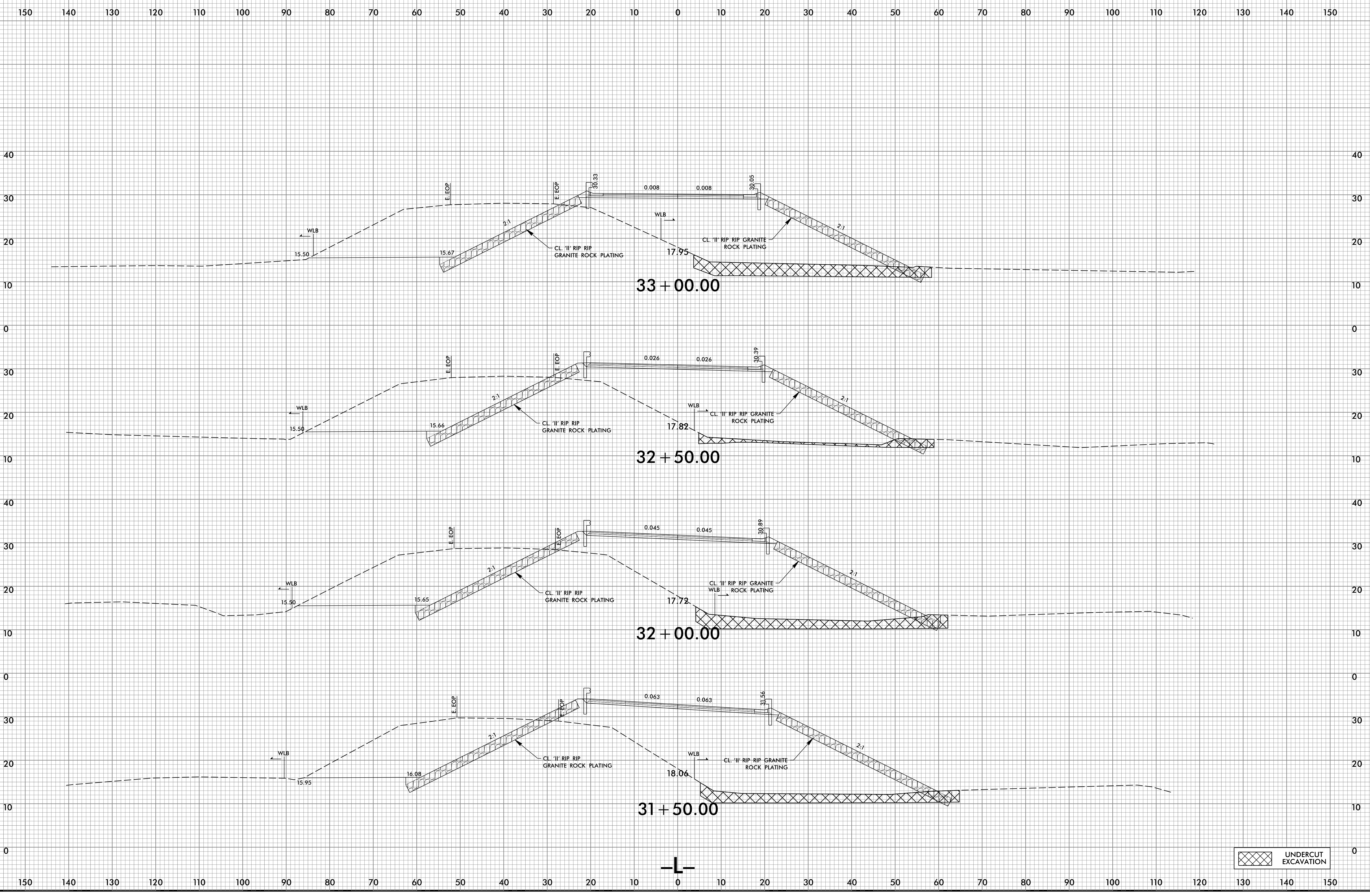
1/23/2024
X:\SCB-4926_Redux\PL_L.dgn
User:fridaer-dne

	UNDERCUT EXCAVATION
--	---------------------



UNDERCUT EXCAVATION

6/23/16

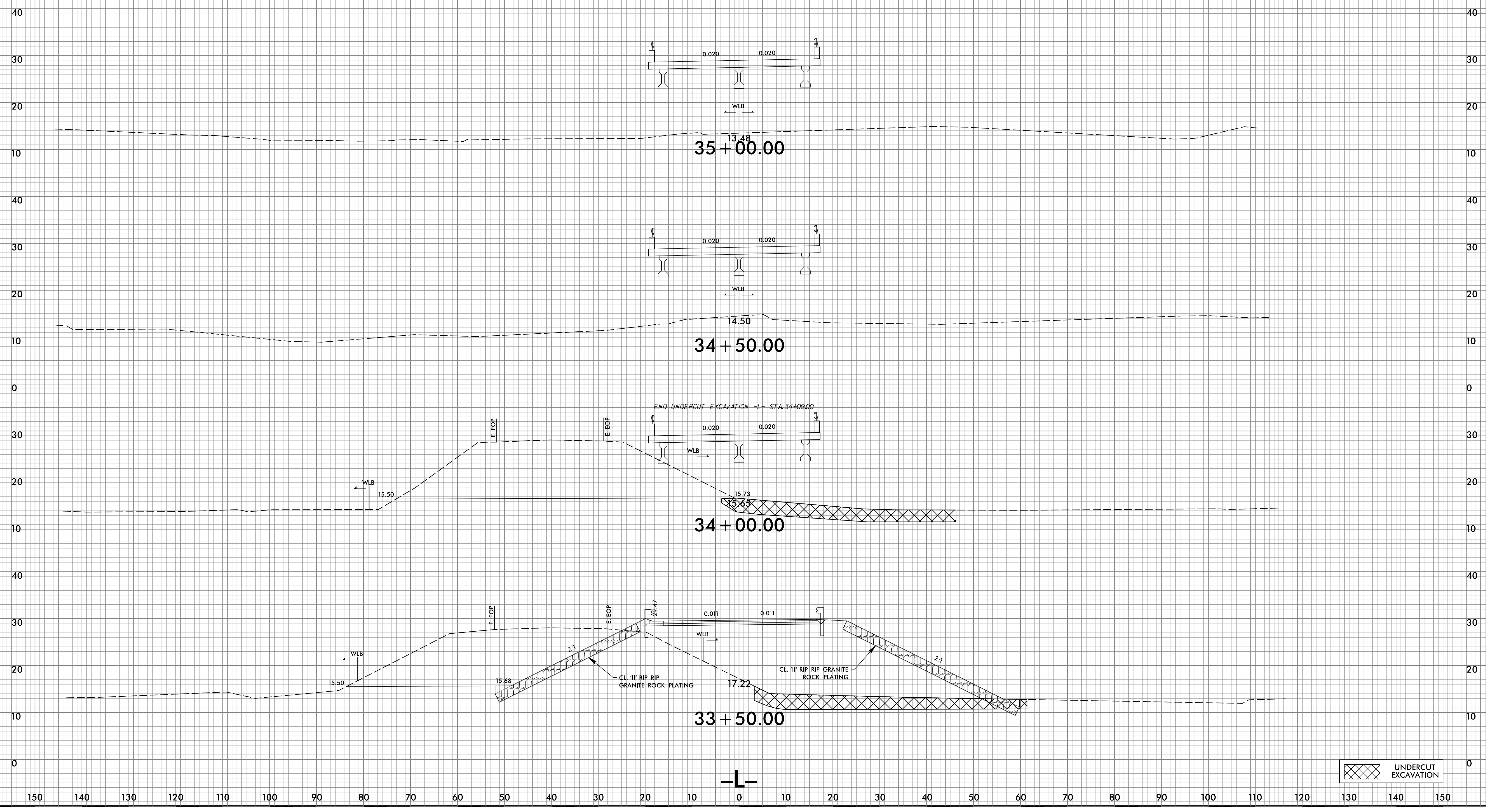


1/23/2024
X:\SCB-4926_Redux\PL_L.dgn
User:fridaer-dne

UNDERCUT EXCAVATION

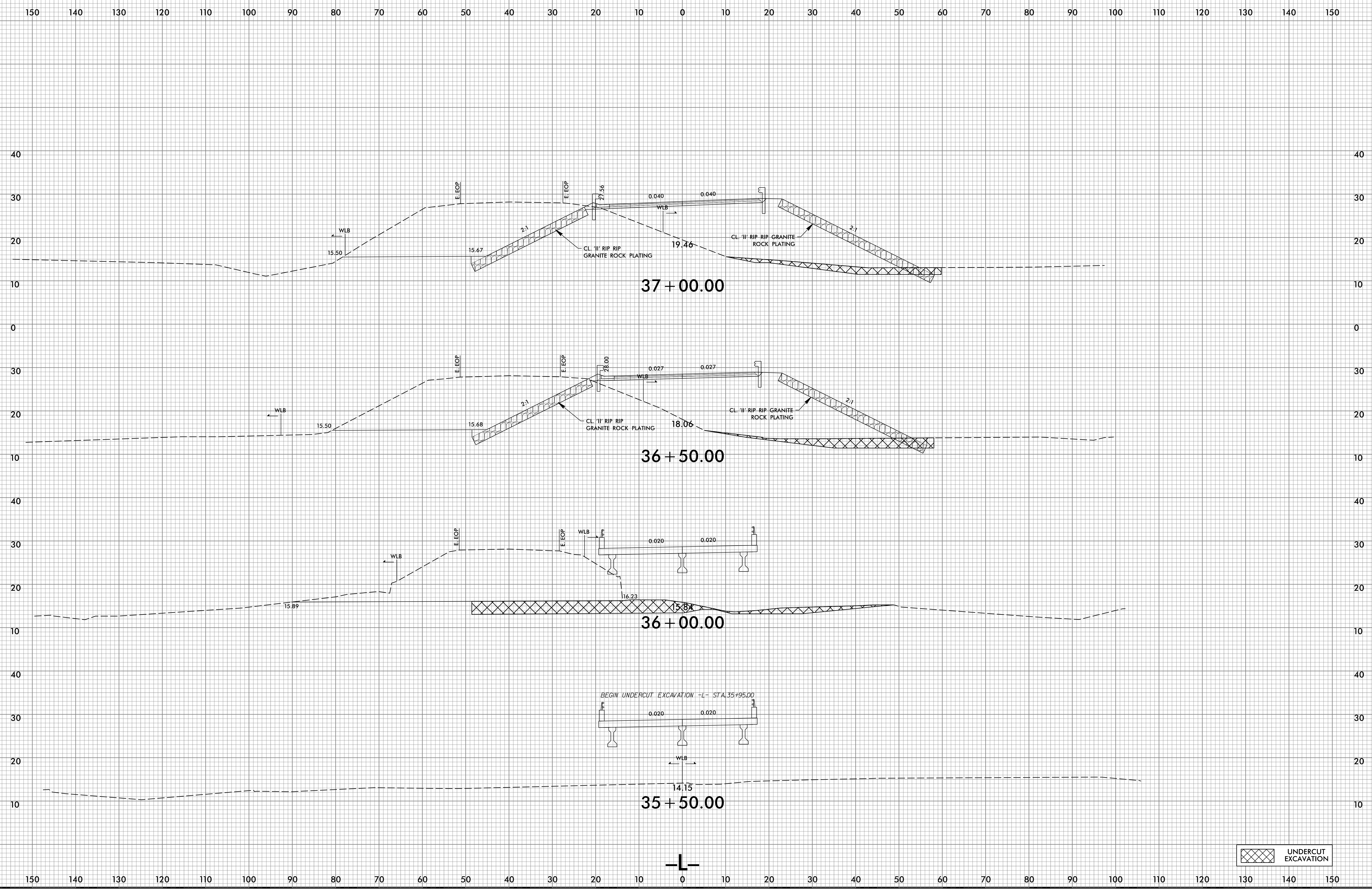
6/23/16

150 140 130 120 110 100 90 80 70 60 50 40 30 20 10 0 10 20 30 40 50 60 70 80 90 100 110 120 130 140 150



1/23/2024
X:\SC\B-4926_Redux\XPL.L.dgn
User:fridaer-dne

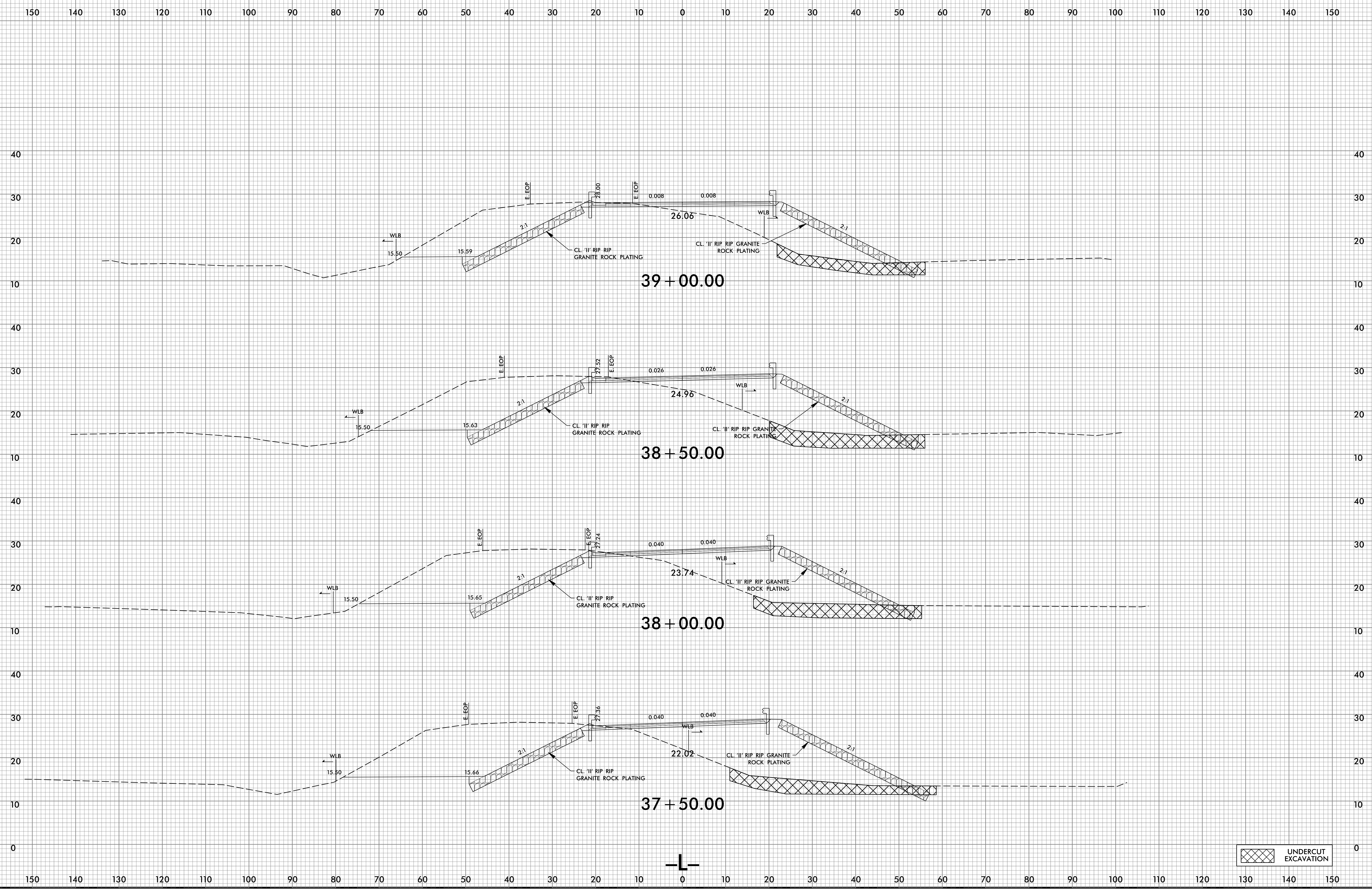
6/23/16



1/23/2024
X:\SC\B-4926_Rdu_XPL.L.dgn
US:Ridaer-dnr

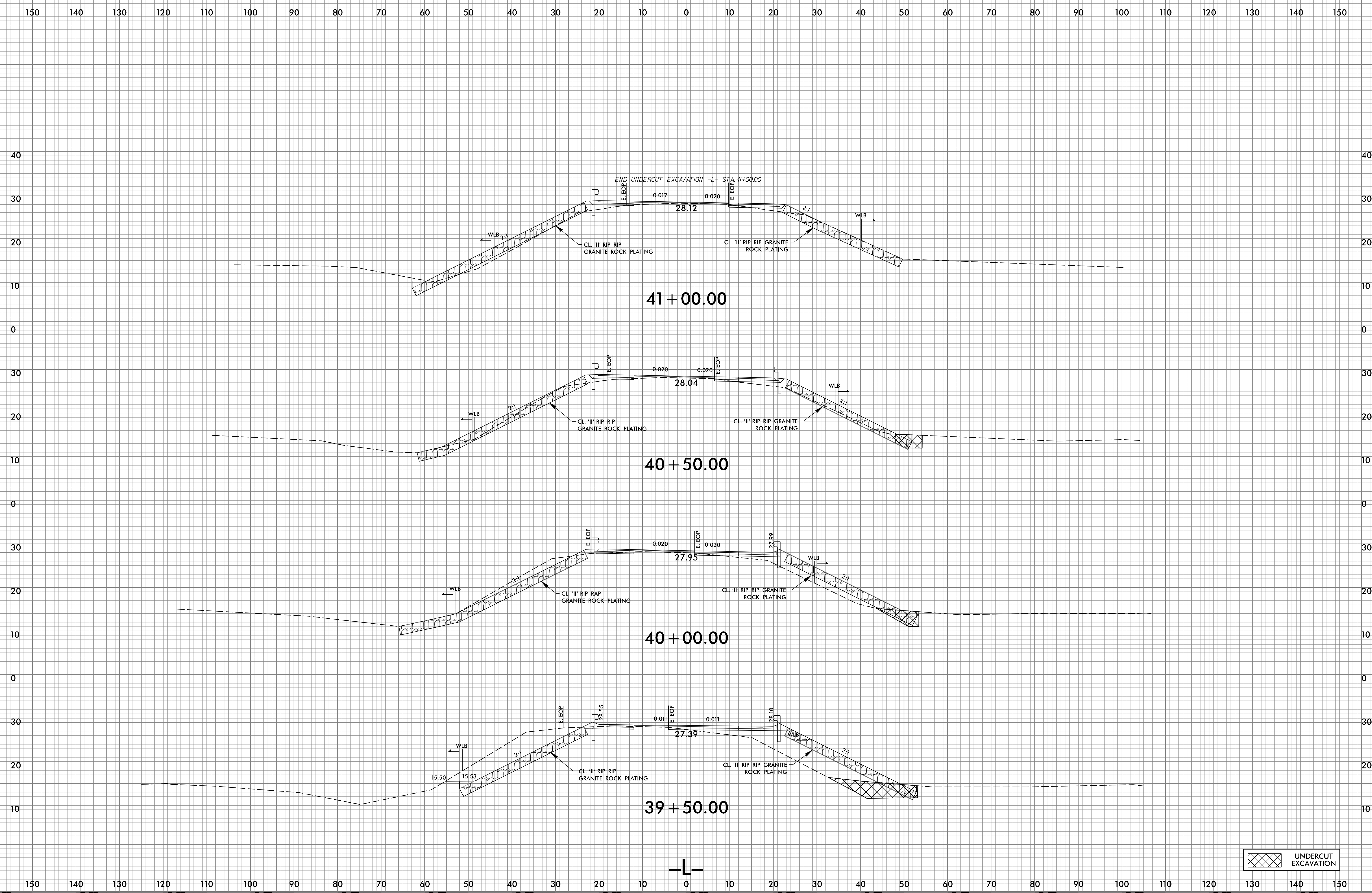
	UNDERCUT EXCAVATION
--	---------------------

6/23/16

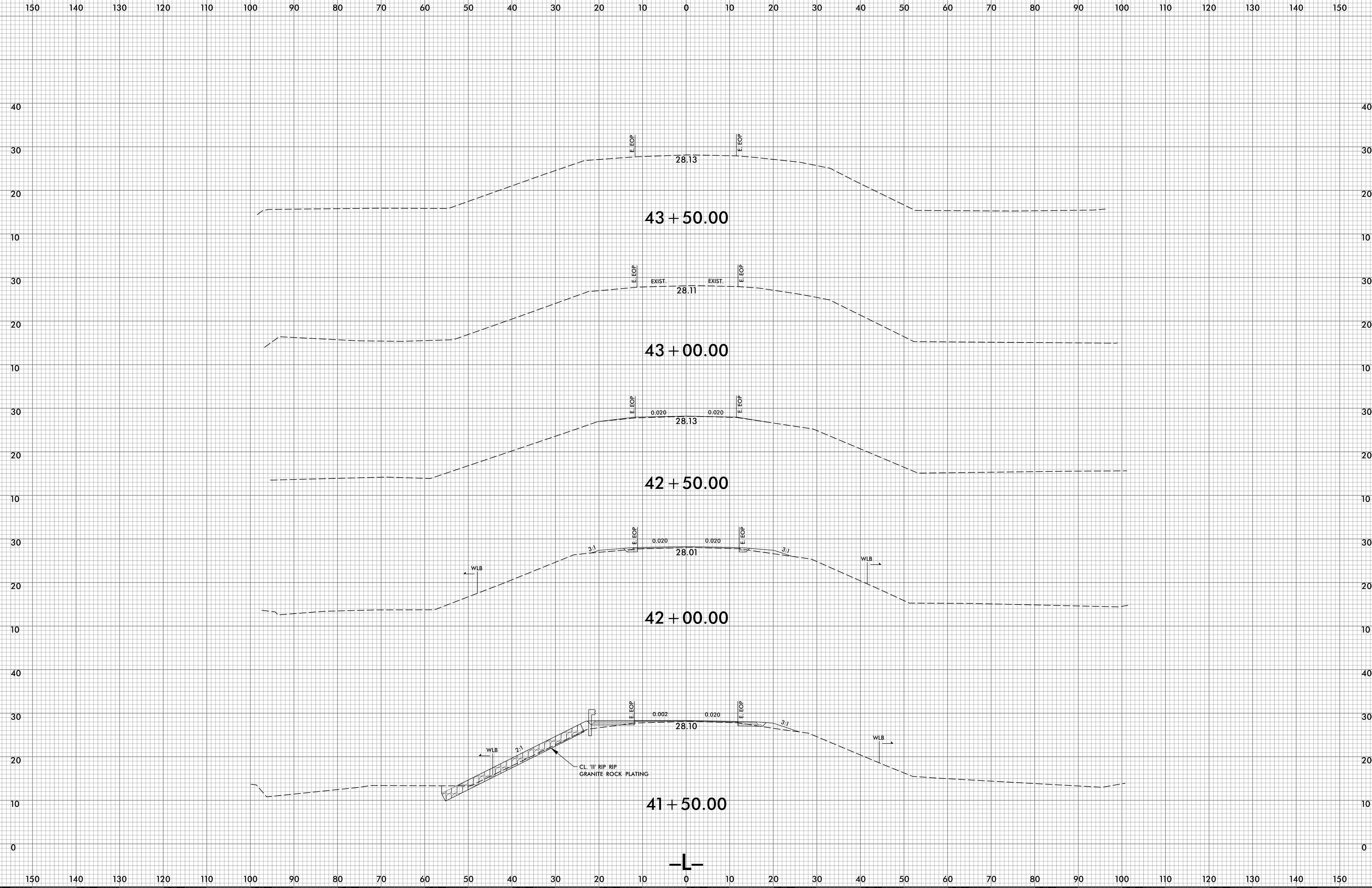


1/23/2024
X:\CIB-4926_Redux\PL_L.dgn
User: rtdaer-dne

UNDERCUT EXCAVATION



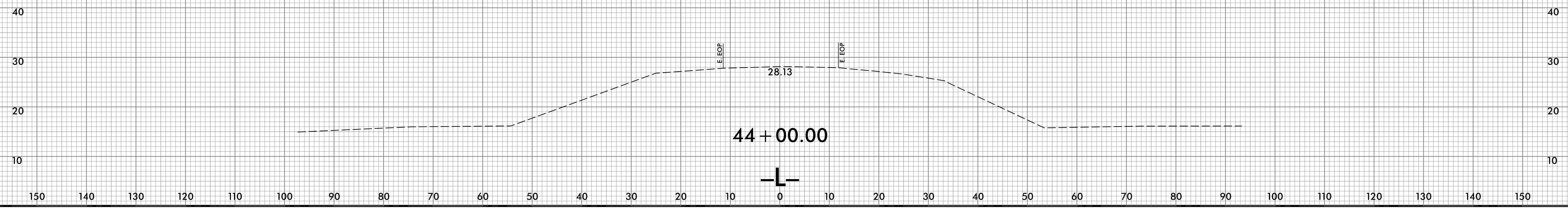
UNDERCUT EXCAVATION



6/23/16

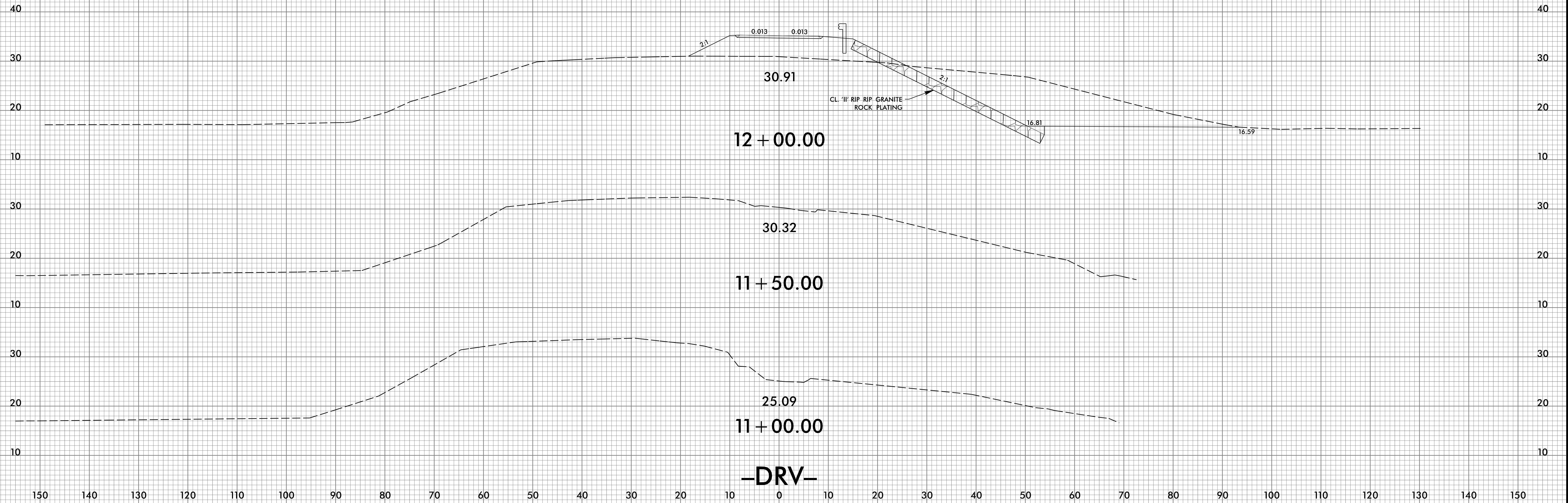
0 5 10	PROJ. REFERENCE NO.	SHEET NO.
■■■■■	B-4926	X-17

150 140 130 120 110 100 90 80 70 60 50 40 30 20 10 0 10 20 30 40 50 60 70 80 90 100 110 120 130 140 150



1/23/2024
 \\XSC\B-4926_Red\XPL.L.dgn
 User:rdar-dne

150 140 130 120 110 100 90 80 70 60 50 40 30 20 10 0 10 20 30 40 50 60 70 80 90 100 110 120 130 140 150



-DRV-