

TIP PROJECT: B-4926

CONTRACT: C204861

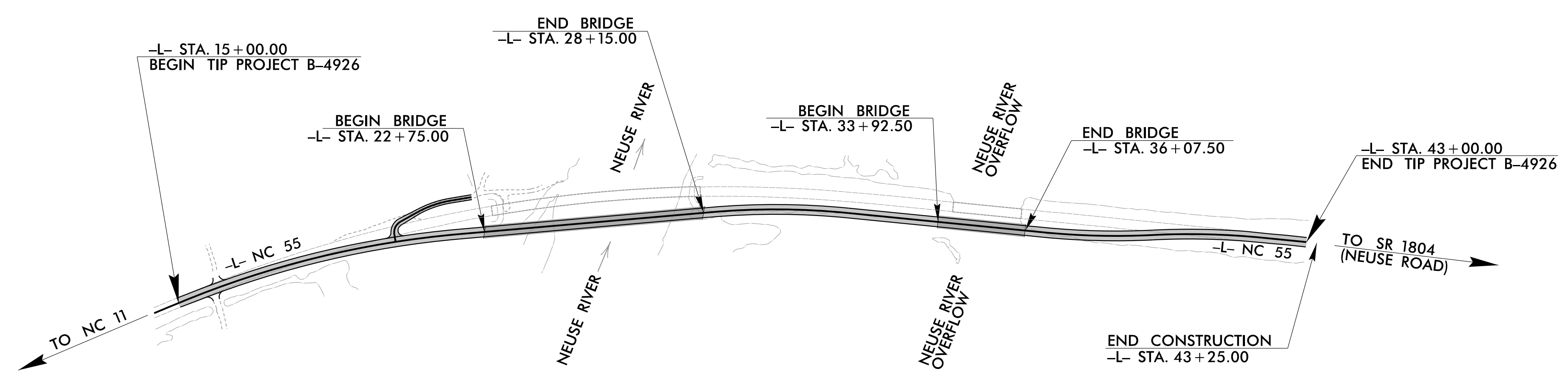

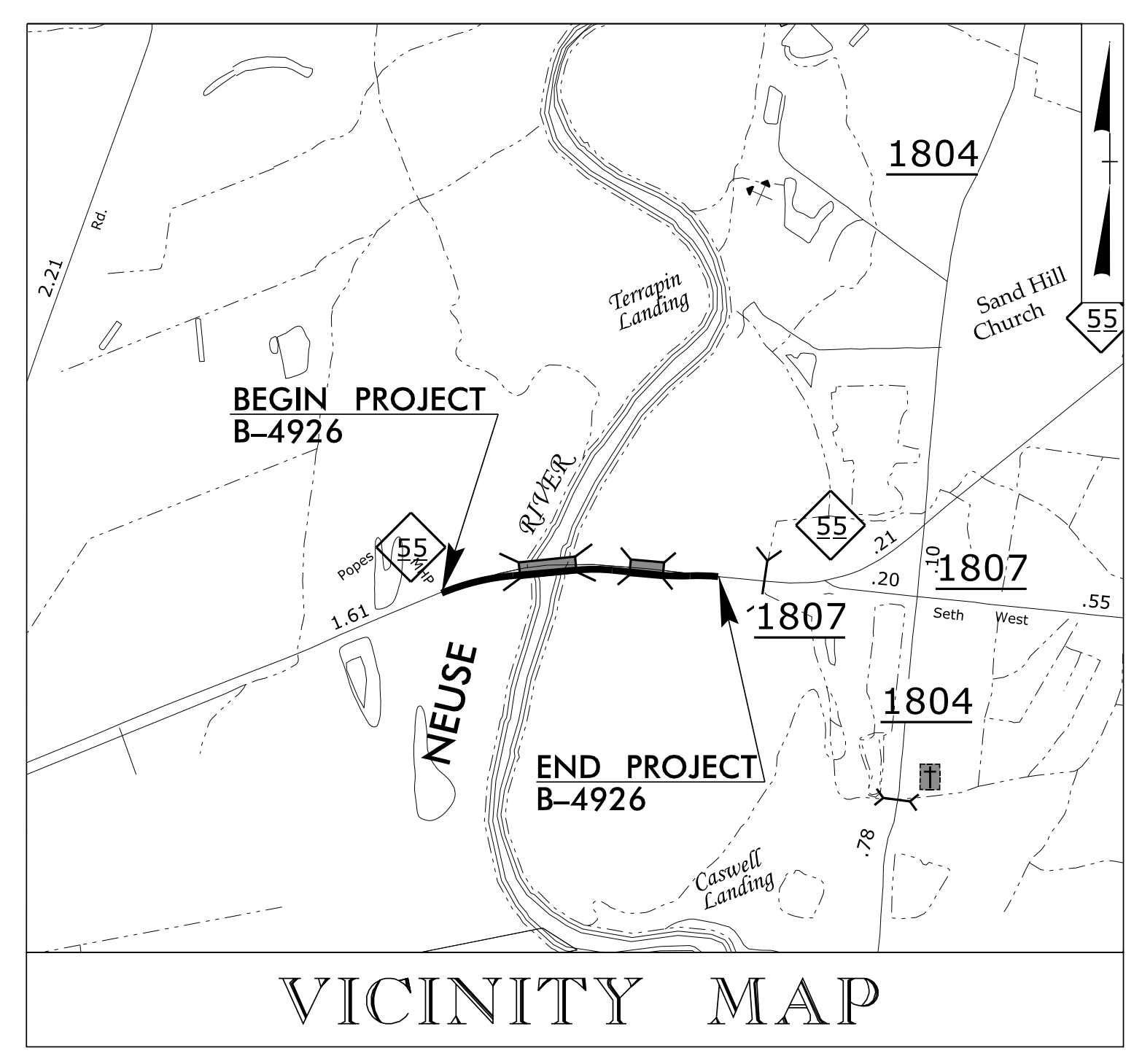
STATE OF NORTH CAROLINA
DIVISION OF HIGHWAYS

LENOIR COUNTY

**LOCATION: BRIDGE NO. 530020 AND BRIDGE NO. 530034 ON NC 55
OVER THE NEUSE RIVER AND NEUSE RIVER OVERFLOW**

TYPE OF WORK: GRADING, DRAINAGE, PAVING, AND STRUCTURES

STATE	STATE PROJECT REFERENCE NO.	SHEET NO.	TOTAL SHEETS
N.C.	B-4926		
STATE PROJ. NO.	F.A. PROJ. NO.	DESCRIPTION	
40163.1.2	N/A	PE	
40163.2.1	N/A	RW & UTILITIES	
40163.3.1	N/A	CONST.	



STRUCTURES

DESIGN DATA

ADT 2023 =	3152
ADT 2040 =	3900
K =	9 %
D =	60 %
T =	8 % *
V =	60 MPH
* TTST = 3% DUAL = 5%	
FUNC CLASS = MAJOR COLLECTOR "REGIONAL TIER"	

PROJECT LENGTH

LENGTH ROADWAY TIP PROJECT B-4926 =	0.387 MILES
LENGTH STRUCTURES TIP PROJECT B-4926 =	0.143 MILES
TOTAL LENGTH OF TIP PROJECT B-4926 =	0.530 MILES

Prepared in the Office of:

Johnson, Mirmiran, & Thompson Inc.
4700 Falls of Neuse Rd, Suite 100,
Raleigh, NC, 27609
License No: C-3097

2024 STANDARD SPECIFICATIONS

LETTING DATE:
MAY 28, 2024

PAUL GARRETT, PE
PROJECT ENGINEER

PATRICK R. GALLAGHER, PE
PROJECT DESIGN ENGINEER

DOCUMENT NOT CONSIDERED
FINAL UNLESS ALL
SIGNATURES COMPLETED

