


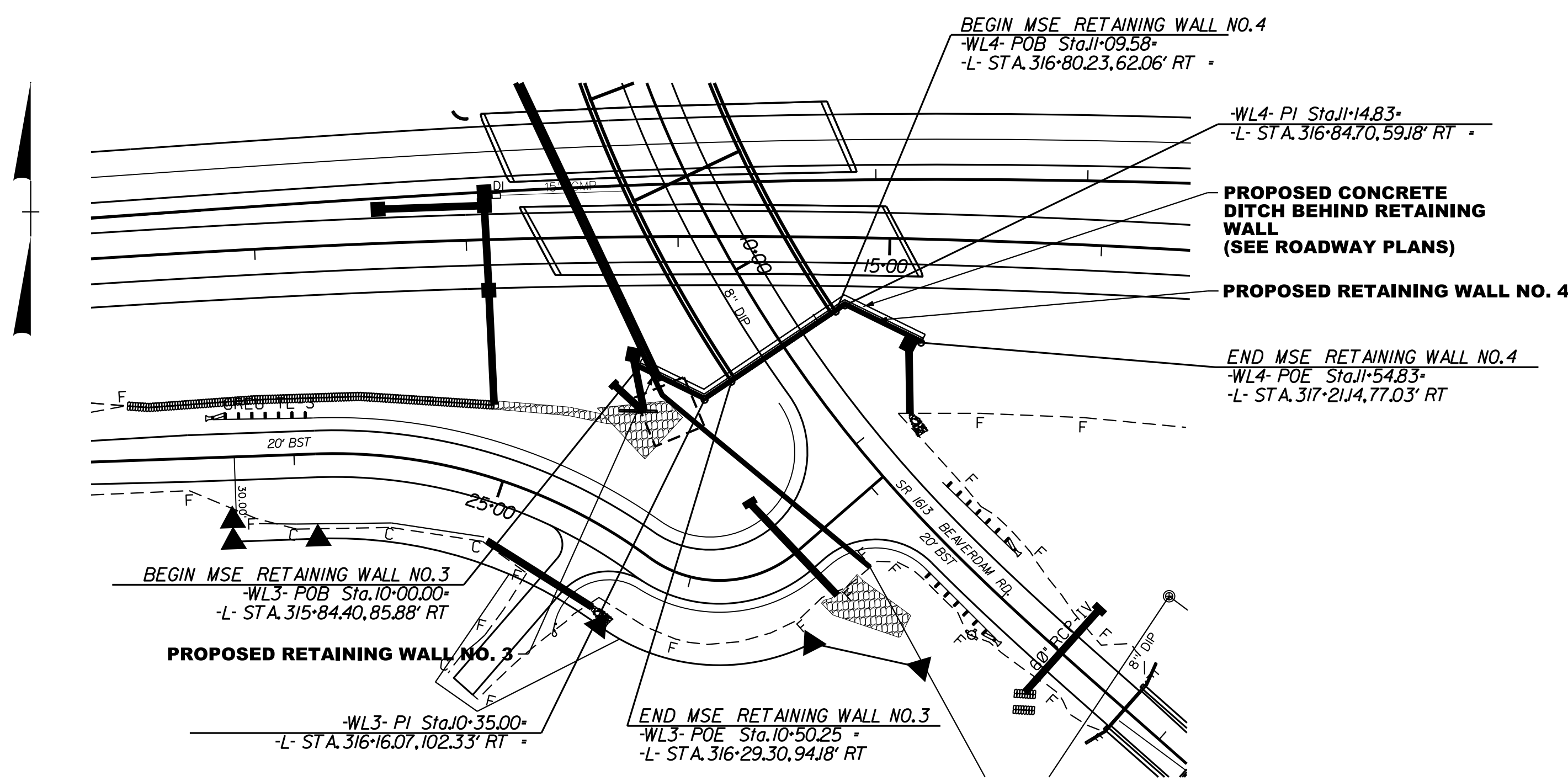
GEOTECHNICAL ENGINEER

ENGINEER



DocuSigned by: *M. H. H.* 12/11/2023

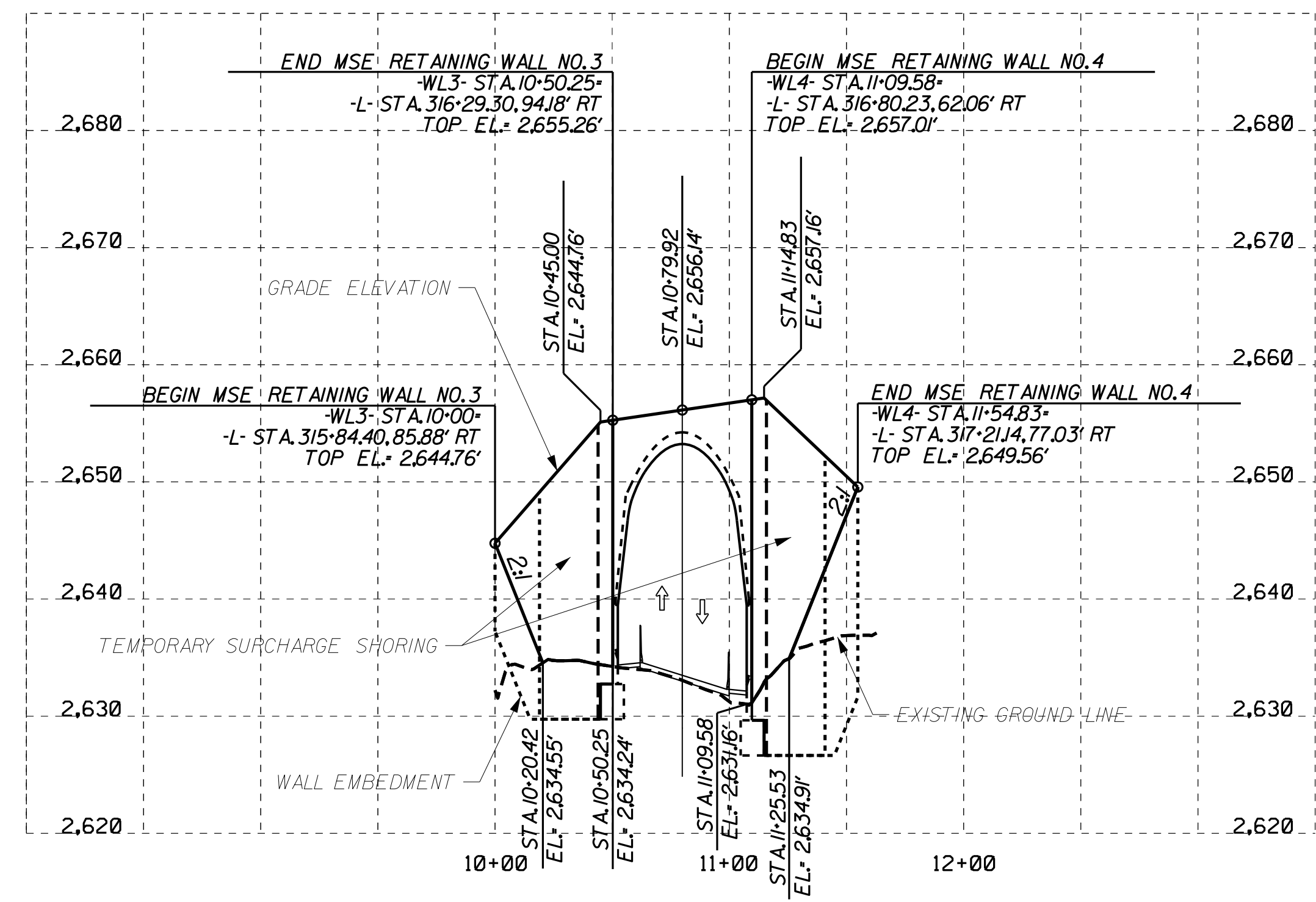
DOCUMENT NOT CONSIDERED FINAL UNLESS ALL SIGNATURES COMPLETED



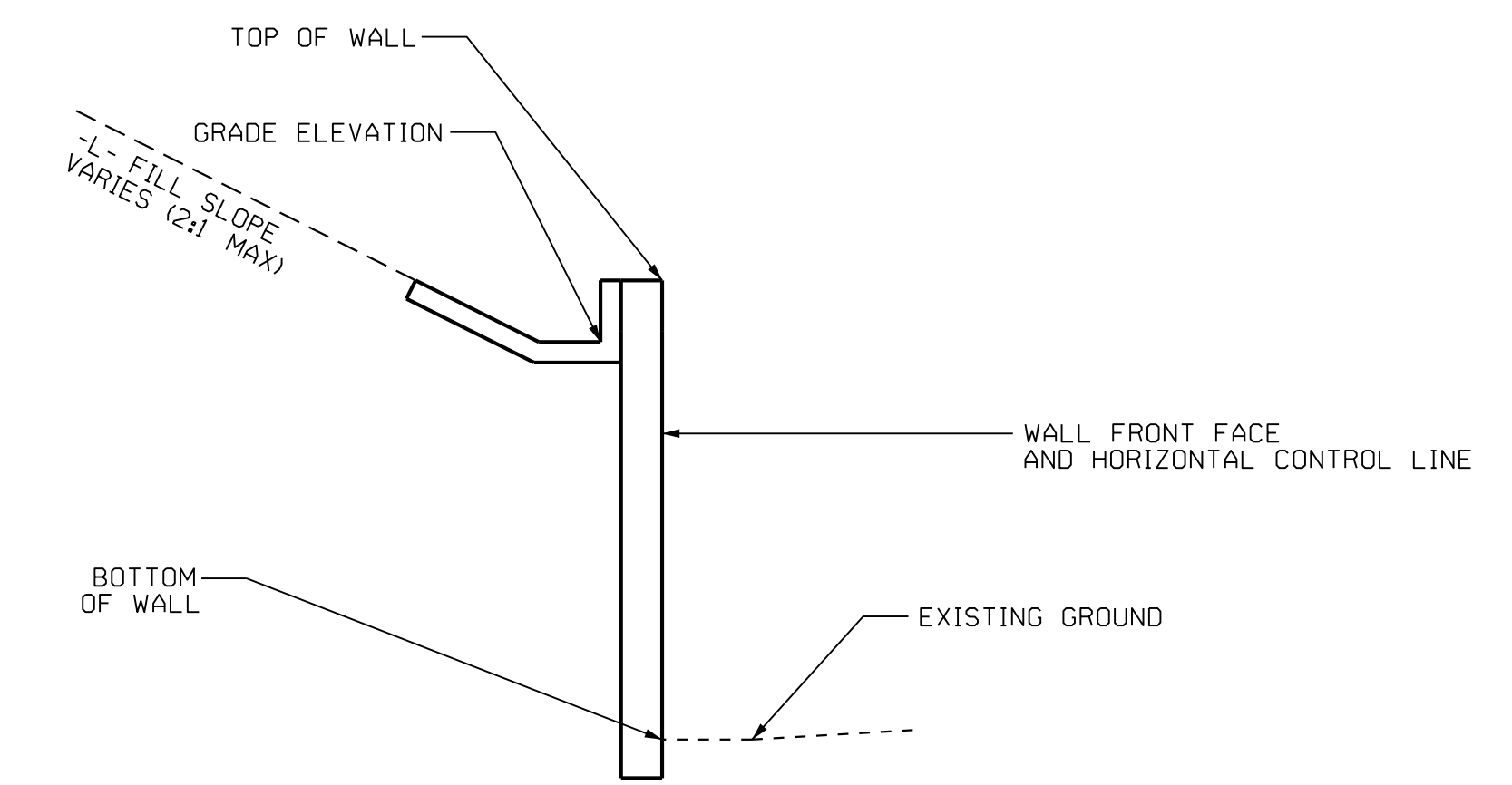
**RETAINING WALL NOS. 3 & 4
PLAN VIEWS**

ESTIMATED MSE WALL QUANTITIES (SQUARE FEET)	
MSE RETAINING WALL NO. 3	970 SF
MSE RETAINING WALL NO. 4	1,190 SF

• WALL AREA IS MEASURED USING THE DESIGN HEIGHT "H"




**RETAINING WALL NOS. 3 & 4
ENVELOPE**



**RETAINING WALL NOS. 3 AND 4
WALL DETAIL**

PROJECT NO.: 55041.1.1 (HB-0002)
 HAYWOOD COUNTY
 STATION: SEE ENVELOPE
 SHEET 2 OF 4

PREPARED BY: MHS DATE: 12/23
 REVIEWED BY: MHS DATE: 12/23



NORTH CAROLINA
DEPARTMENT OF TRANSPORTATION
DIVISION OF HIGHWAYS

GEOTECHNICAL
ENGINEERING UNIT

REVISIONS						SHEET NO. W-2
NO.	BY	DATE	NO.	BY	DATE	
1			3			
2			4			