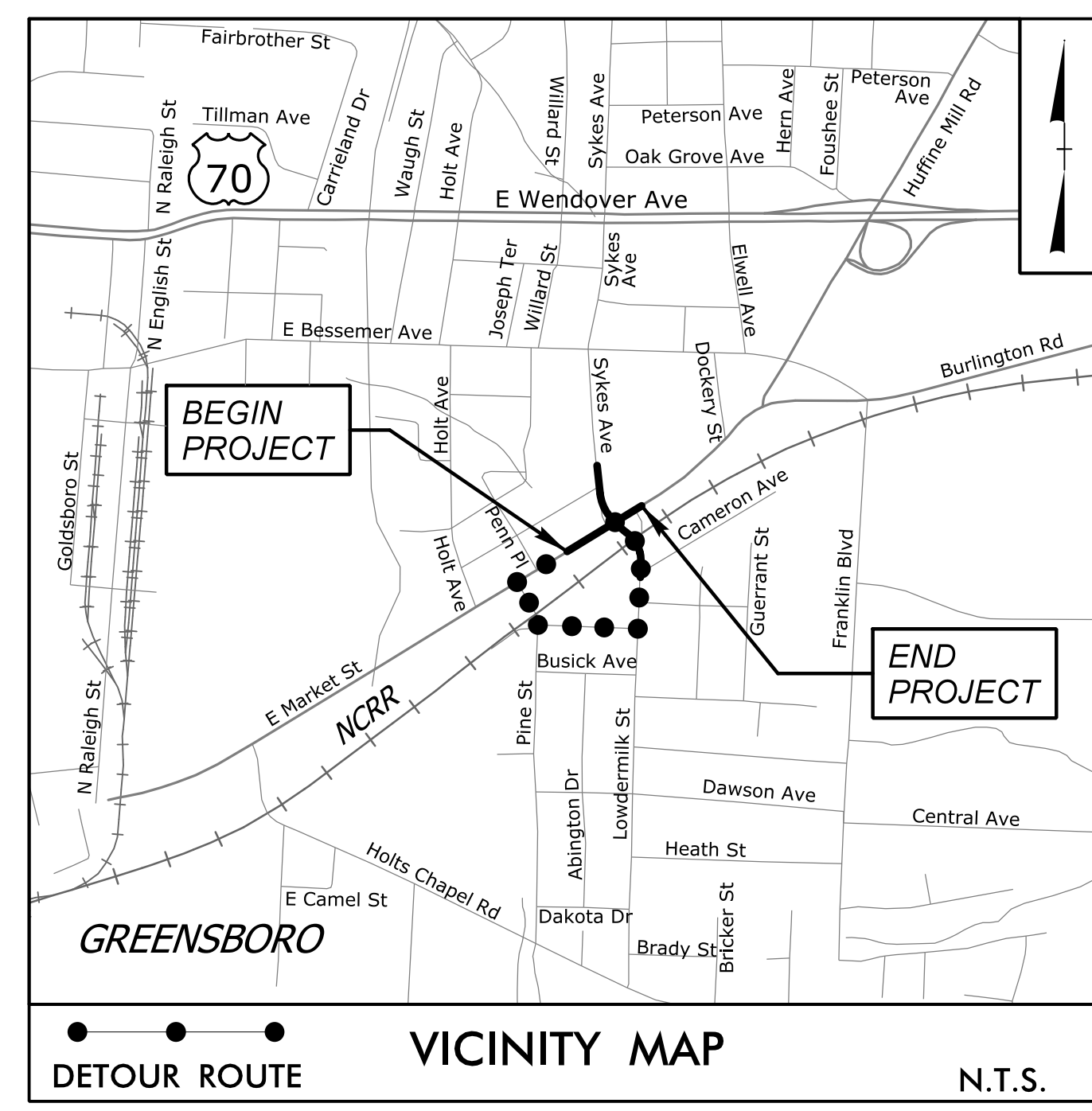


TIP PROJECT: Y-4807B



STATE OF NORTH CAROLINA
RAIL DIVISION

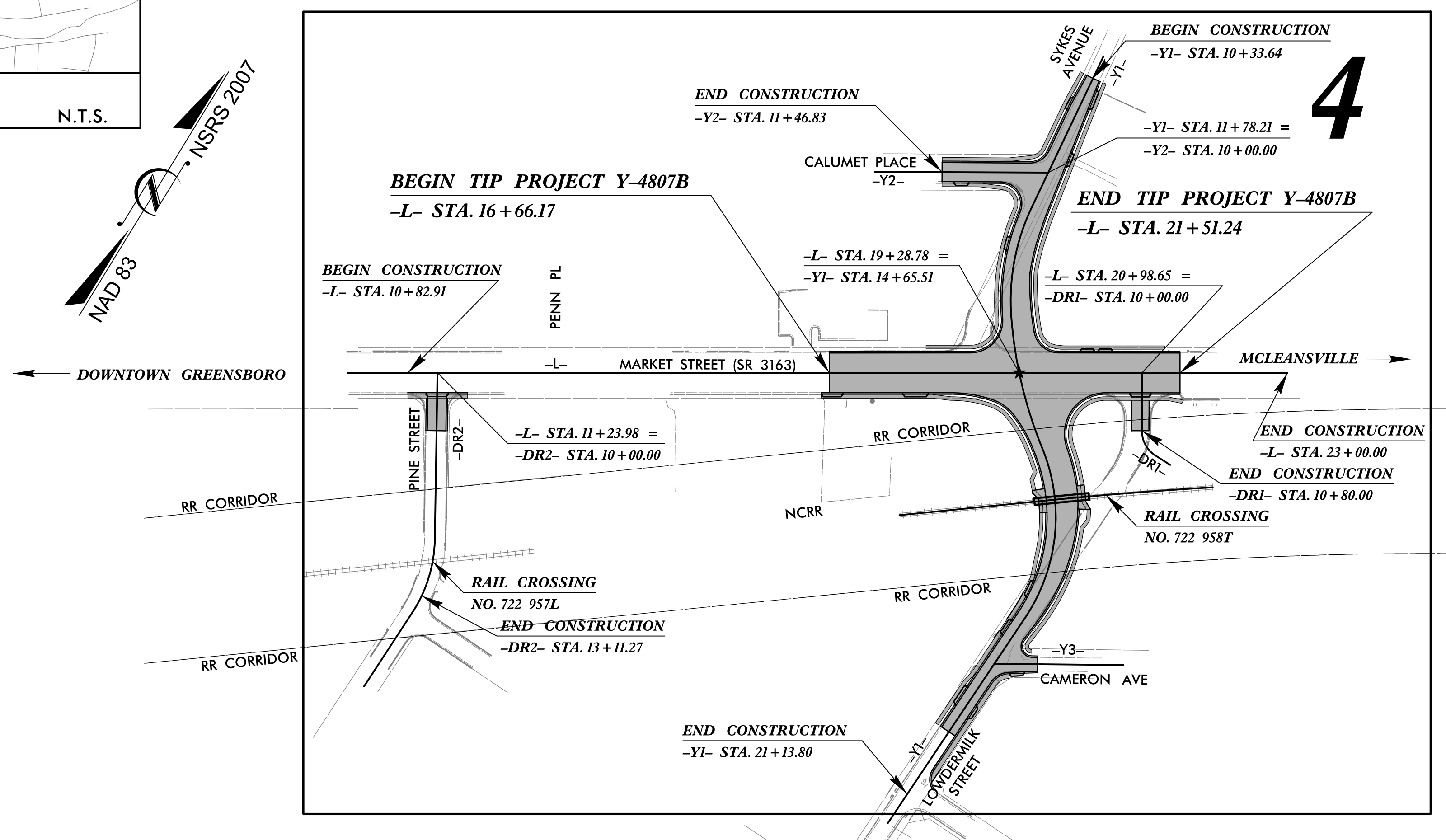
**PLAN FOR PROPOSED
HIGHWAY EROSION CONTROL**

GUILFORD COUNTY

**LOCATION: RAILWAY-HIGHWAY CROSSING CLOSURE AT PINE STREET AND
NORFOLK SOUTHERN CROSSING 722 957L IN GREENSBORO**

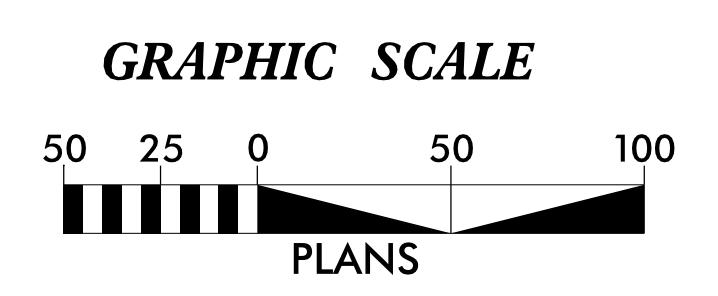
TYPE OF WORK: DRAINAGE, GRADING AND PAVING

STATE	STATE PROJECT REFERENCE NO.	SHEET NO.	TOTAL SHEETS
N.C.	Y-4807B	EC-1	
STATE PROJ. NO.	F.A. PROJ. NO.	DESCRIPTION	
40325.1.59	STPRR-0708(41)	P.E.	
40325.2.59		ROW/UTILITIES	
40325.3.59	STPRR-0708(41)	CONSTRUCTION	



THIS PROJECT CONTAINS EROSION CONTROL PLANS FOR CLEARING AND GRUBBING PHASE OF CONSTRUCTION.

THIS PROJECT HAS BEEN DESIGNED TO SENSITIVE WATERSHED STANDARDS.



THESE EROSION AND SEDIMENT CONTROL PLANS COMPLY WITH THE APPLICABLE REGULATIONS SET FORTH BY THE NCG-010000 GENERAL CONSTRUCTION PERMIT EFFECTIVE APRIL 1, 2019 AND ISSUED BY THE NORTH CAROLINA DEPARTMENT OF ENVIRONMENTAL QUALITY DIVISION OF WATER RESOURCES.



Prepared In the Office of:
STV ENGINEERS, INC.
900 WEST TRADE STREET, SUITE 715
CHARLOTTE, NC 28202

Designed by:
DAVIN MORRISON, P.E. 3126
NAME LEVEL III CERTIFICATION NO.

Roadway Standard Drawings

The "Roadway Standard Drawings"- Roadway Design Unit - N. C. Department of Transportation - Raleigh, N. C., dated January 2024 and the latest revision thereto are applicable to this project and by reference hereby are considered a part of these plans.