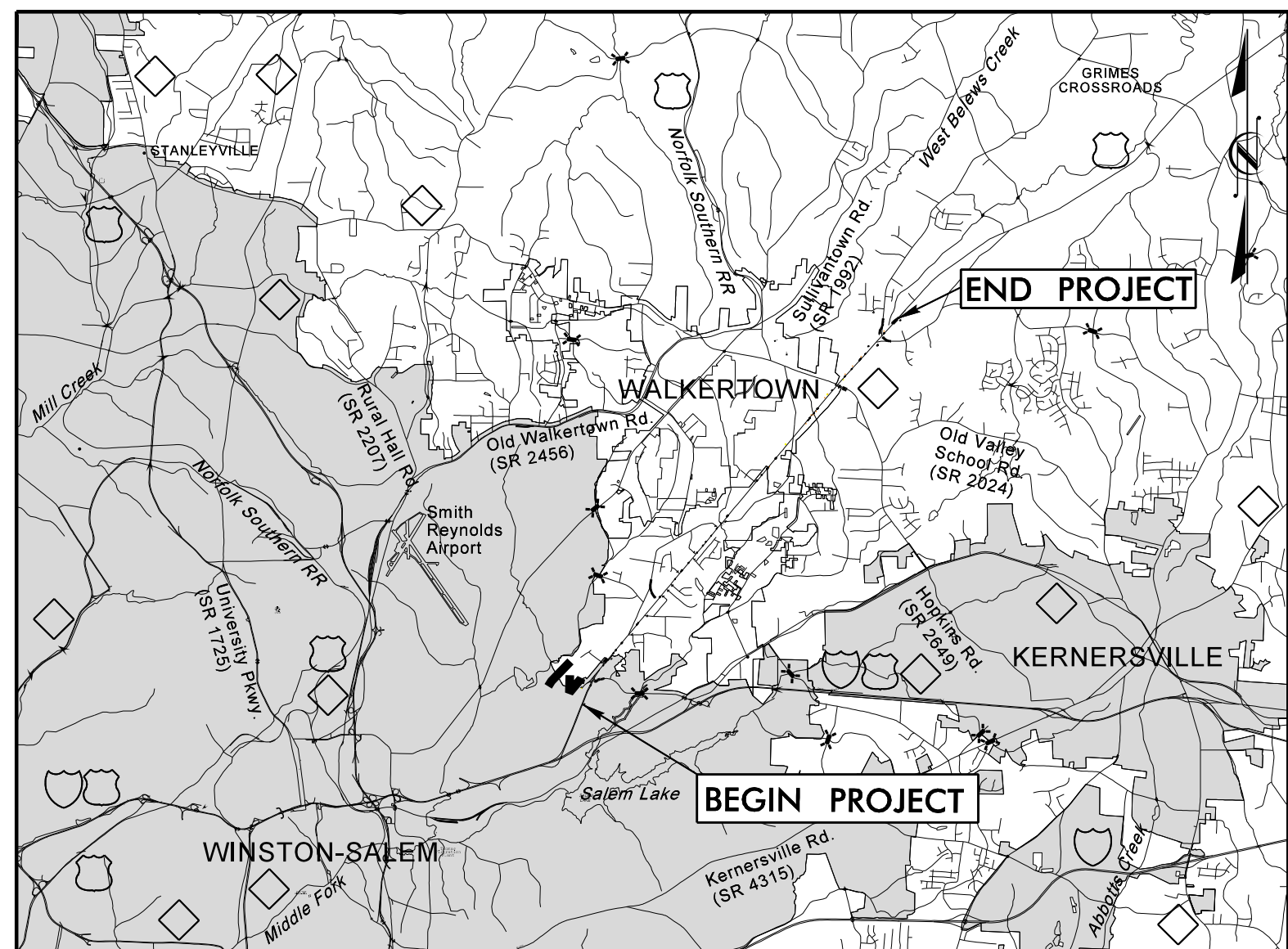


TIP PROJECT: R-2577A



VICINITY MAP (NTS)

STATE OF NORTH CAROLINA
DIVISION OF HIGHWAYS

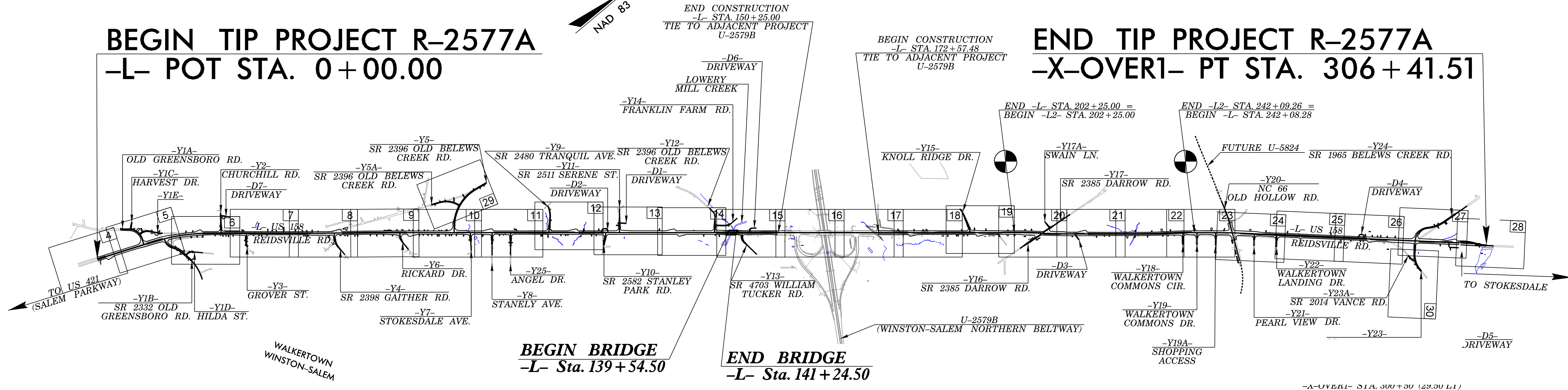
PLAN FOR PROPOSED
HIGHWAY EROSION CONTROL
FORSYTH COUNTY

**LOCATION: US 158 (REIDSVILLE RD.) FROM NORTH OF
US 421 / I-40 BUS. TO SR 1965 (BELEWS CREEK RD.)**

**TYPE OF WORK: GRADING, PAVING, WIDENING, DRAINAGE,
CULVERTS, SIGNING, STRUCTURES, RETAINING WALL,
SIGNALS, & UTILITIES**

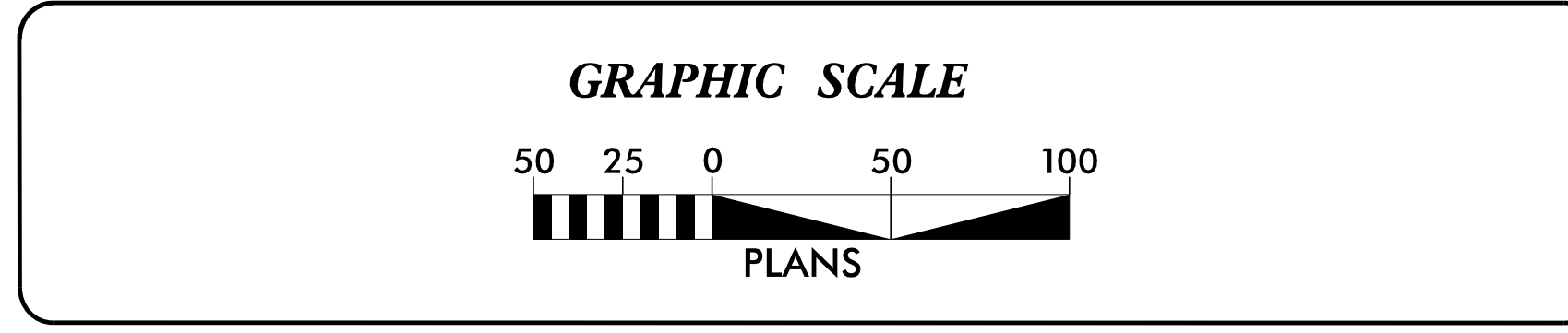
| STATE | STATE PROJECT REFERENCE NO. | SHEET NO. | TOTAL SHEETS |
|-----------------|-----------------------------|-------------|--------------|
| N.C. | R-2577A | EC-1 | |
| STATE PROJ. NO. | F.A. PROJ. NO. | DESCRIPTION | |
| | | | |
| | | | |
| | | | |

- Clearing and Grubbing Phase
- Final Phase
- Both Phases
- Matting for Erosion Control



THIS PROJECT CONTAINS
EROSION CONTROL PLANS
FOR CLEARING AND
GRUBBING PHASE OF
CONSTRUCTION.

INSTALL SAFETY FENCE
AT ALL PERMITTED SITES
PRIOR TO CLEARING AND GRUBBING



THESE EROSION AND SEDIMENT CONTROL PLANS COMPLY WITH
THE APPLICABLE REGULATIONS SET FORTH BY THE NCG-010000
GENERAL CONSTRUCTION PERMIT EFFECTIVE APRIL 1, 2019
AND ISSUED BY THE NORTH CAROLINA DEPARTMENT OF
ENVIRONMENTAL QUALITY DIVISION OF WATER RESOURCES.



Prepared in the Office of:
RUMMEL, KLEPPER, & KAHL, LLP
8601 SIX FORKS ROAD, SUITE 700
RALEIGH, NORTH CAROLINA 27609
NC LICENSE NO. F-0112
1-888-521-4455 OR 919-878-9560

Designed by:
ROBERT B. HUSKEY, PE 3493
NAME LEVEL III CERTIFICATION NO.

Roadway Standard Drawings

The "Roadway Standard Drawings"- Roadway Design Unit - N. C. Department of Transportation - Raleigh, N. C., dated January 2024 and the latest revision thereto are applicable to this project and by reference hereby are considered a part of these plans.