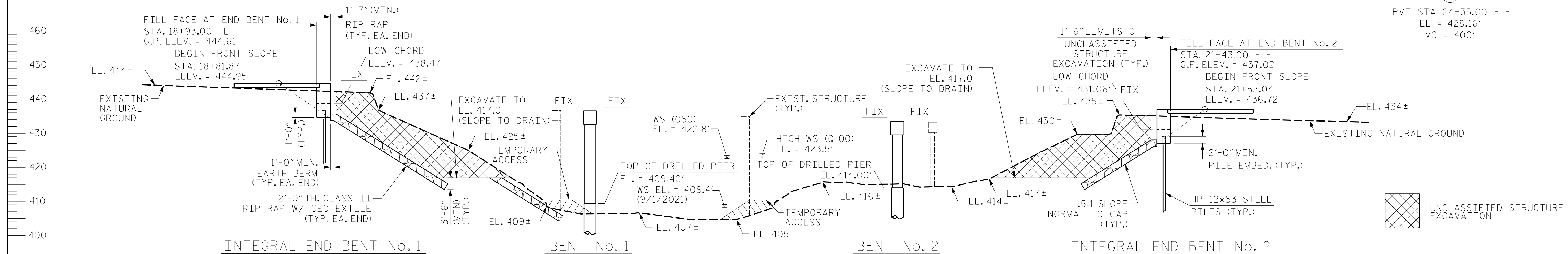


GRADE DATA

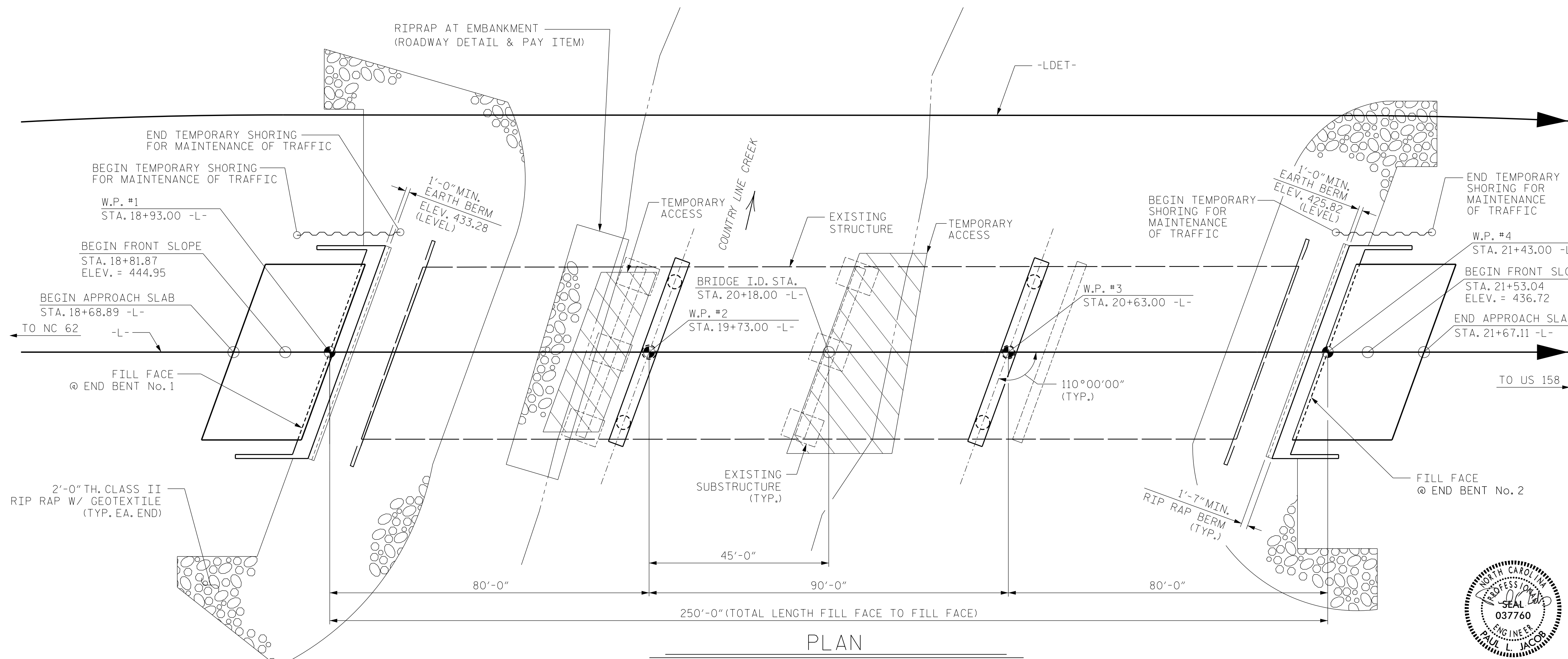
(-)1.2100% (-)3.0355%  
 PVI STA. 15+10.00 -L-  
 EL = 456.23'  
 VC = 400'

GRADE DATA

(-)3.0355% (-)0.3000%  
 PVI STA. 24+35.00 -L-  
 EL = 428.16'  
 VC = 400'



SECTION ALONG -L-  
 (SECTION TAKEN AT RIGHT ANGLES TO END BENTS AND BENT)




PLAN

PILES ARE NOT SHOWN IN PLAN VIEW FOR CLARITY  
 END BENTS AND BENT ARE PARALLEL

I HEREBY CERTIFY THESE PLANS  
 ARE THE AS-BUILT PLANS

PROJECT NO. BR-0069  
 CASWELL COUNTY  
 STATION: 20+18.00 -L-  
 SHEET 1 OF 4 REPLACES BRIDGE NO. 160001

STATE OF NORTH CAROLINA  
 DEPARTMENT OF TRANSPORTATION  
 RALEIGH  
 GENERAL DRAWING  
 BRIDGE OVER  
 COUNTRY LINE CREEK  
 ON US 158/NC 86  
 BETWEEN NC 62 & US 158



DRAWN BY : J. WEIGER DATE : 6-2023  
 CHECKED BY : J. LOFTUS DATE : 8-2023  
 DESIGN ENGINEER OF RECORD : J. LOFTUS DATE : 3-2024

**moffatt & nichol**  
 4700 FALLS OF NEUSE ROAD, SUITE 300  
 RALEIGH, NORTH CAROLINA 27609  
 (919) 781-4626 VOICE (919) 781-4869 FAX  
 NC License No.: F-0105

DOCUMENT NOT CONSIDERED  
 FINAL UNLESS ALL  
 SIGNATURES COMPLETED

REVISIONS						SHEET NO.
NO.	BY:	DATE:	NO.	BY:	DATE:	S-1
1			3			TOTAL SHEETS
2			4			38

3/20/2024 04:18:01 109\BR-0069\Structures\01-CADD\02-FinalDrawings\01-001-BR0069\_SMU\001-001-160001.dgn  
 joffus