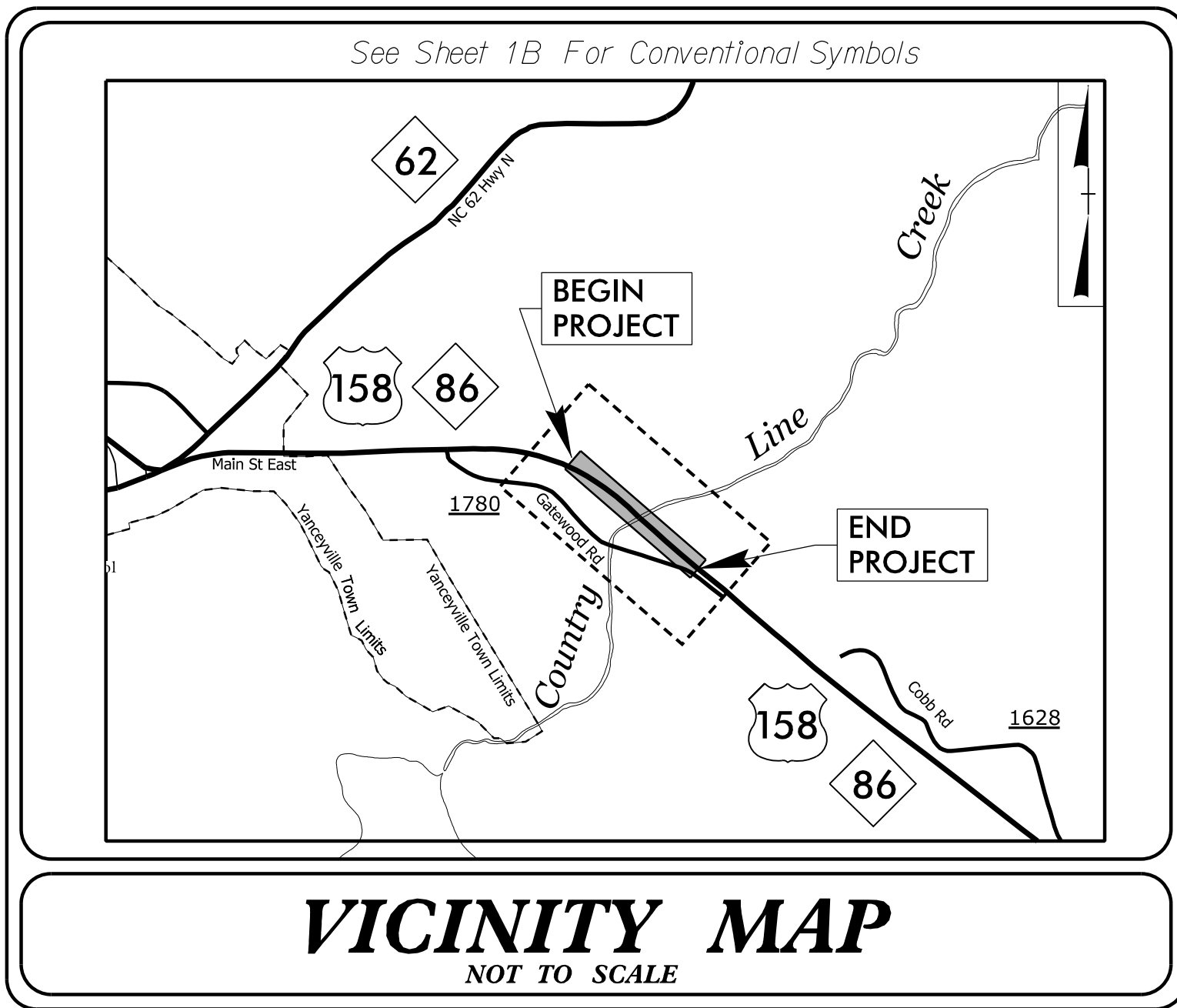


STATE	STATE PROJECT REFERENCE NO.	SHEET NO.	TOTAL SHEETS
N.C.	BR-0069	EC-1	
STATE PROJ. NO.	F.A. PROJ. NO.	DESCRIPTION	
67069.1.1	N/A	PE	

**TIP PROJECT: BR-0069**

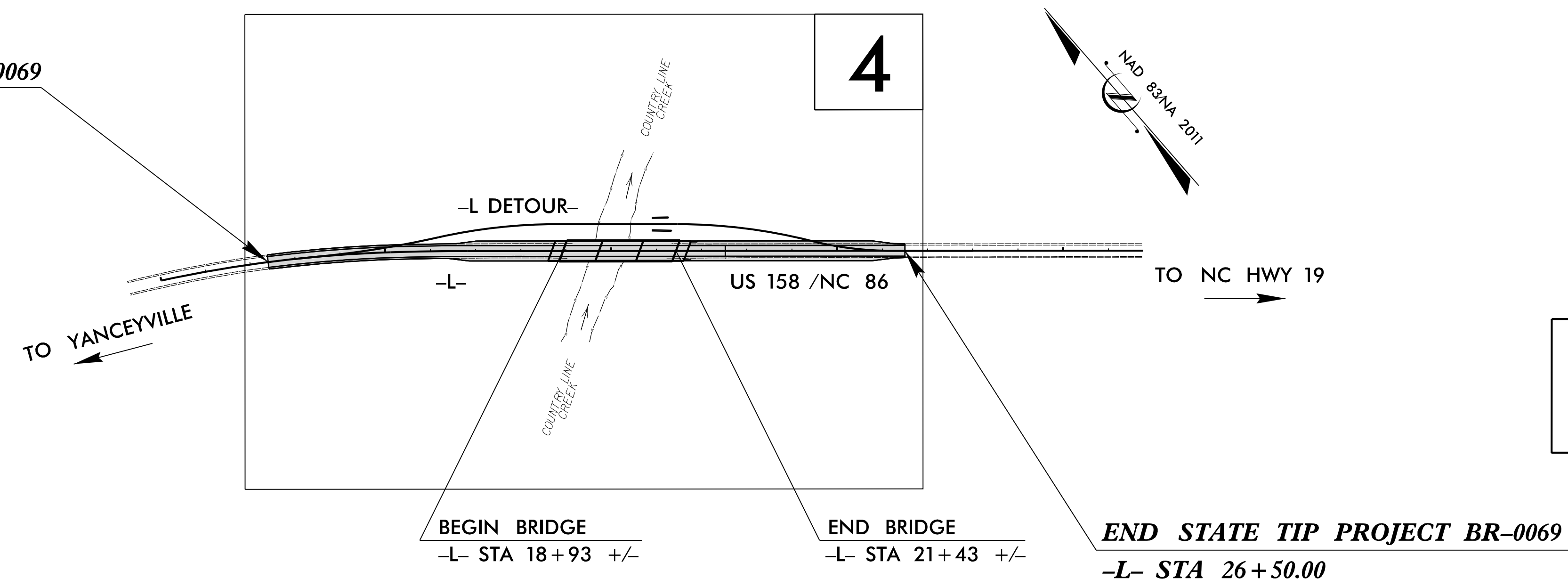


**VICINITY MAP**  
NOT TO SCALE

STATE OF NORTH CAROLINA  
DIVISION OF HIGHWAYS  
PLAN FOR PROPOSED  
HIGHWAY EROSION CONTROL  
**CASWELL COUNTY**

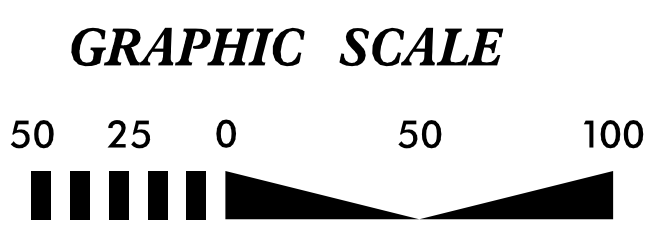
LOCATION: BRIDGE NO. 160001 OVER COUNTRY LINE CREEK ON  
US 158 /NC 86  
TYPE OF WORK: PAVING, GRADING, DRAINAGE, AND STRUCTURES

BEGIN STATE TIP PROJECT BR-0069  
-L- STA 12+40.00



THIS PROJECT CONTAINS  
EROSION CONTROL PLANS  
FOR CLEARING AND  
GRUBBING PHASE OF  
CONSTRUCTION.

THIS IS A PARTIAL CONTROLLED ACCESS PROJECT WITH ACCESS BEING LIMITED TO POINTS SHOWN ON THE PLANS.  
CLEARING ON THIS PROJECT SHALL BE PERFORMED TO THE LIMITS ESTABLISHED BY METHOD III



THESE EROSION AND SEDIMENT CONTROL PLANS COMPLY WITH  
THE APPLICABLE REGULATIONS SET FORTH BY THE NCG-010000  
GENERAL CONSTRUCTION PERMIT EFFECTIVE APRIL 1, 2019  
AND ISSUED BY THE NORTH CAROLINA DEPARTMENT OF  
ENVIRONMENTAL QUALITY DIVISION OF WATER RESOURCES.



Prepared in the Office of:  
**MOFFATT & NICHOL**  
4700 FALLS OF NEUSE ROAD, SUITE 300  
RALEIGH, NORTH CAROLINA 27609  
(919)781-4626 PHONE (919)781-4869 FAX

Designed by:  
**ELWOOD BURGESS, P.E.** 4298  
NAME LEVEL III CERTIFICATION NO.

Roadway Standard Drawings

The "Roadway Standard Drawings"- Roadway Design Unit - N. C. Department of Transportation - Raleigh, N. C., dated January 2024 and the latest revision thereto are applicable to this project and by reference hereby are considered a part of these plans.

I:\26\2024\1-18\BR-0069\Roadside\PSH\BR-0069\_REL\EC1-TSH.dgn