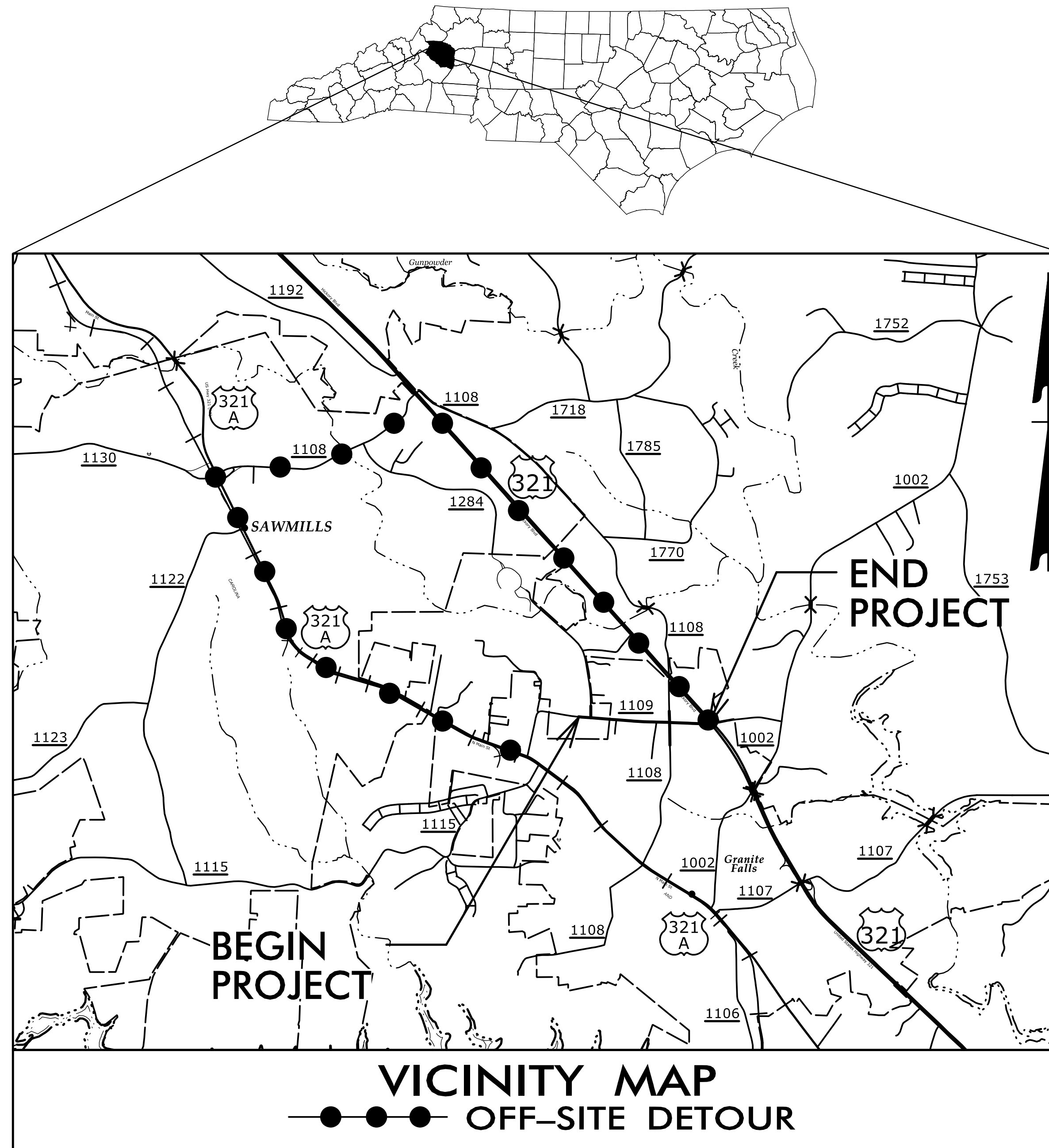


STATE OF NORTH CAROLINA  
DIVISION OF HIGHWAYS

**TRANSPORTATION MANAGEMENT PLAN**

**CALDWELL COUNTY**

LOCATION: SR 1109 (PINEWOOD RD) FROM US 321 TO SR 1252 (BERT HUFFMAN RD)




**INDEX OF SHEETS**

SHEET NO.	TITLE
TMP-1	TITLE SHEET, VICINITY MAP, AND INDEX OF SHEETS
TMP-1A	LIST OF APPLICABLE ROADWAY STANDARD DRAWINGS, LEGEND, AND TEMPORARY PAVEMENT MARKING SCHEDULE
TMP-1B	TRANSPORTATION OPERATIONS PLAN: (MANAGEMENT STRATEGIES, GENERAL NOTES, AND LOCAL NOTES)
TMP-1C	SPECIAL SIGN DESIGN
TMP-2	PHASING NOTES
TMP-3	OFFSITE DETOUR ROUTE AND BARRICADE PLACEMENT
TMP-4	PHASE I (AREA A)
TMP-5 THRU TMP-6	PHASE I (AREA B)
TMP-7 THRU TMP-8	PHASE I - TEMPORARY PAVEMENT MARKING PLAN
TMP-9	PHASE II

SHEET NO.  
TMP-1

**TIP PROJECT: U-6036**

1/11/2024  
K:\NCDOT\U-6036\TrafficControl\TCP\U-6036\_TC\_TMP\_01(1).shx.dgn  
User: smelvin




**PLANS PREPARED BY:**

JIMMY TERRY, PE **PROJECT ENGINEER**

SANDRA MELVIN **DESIGN ENGINEER**

**NCDOT CONTACTS:**


RAMIE SHAW  
**DIVISION PROJECT MANAGER**



**TGS ENGINEERS**

TGS ENGINEERS  
201 W. MARION ST.  
SUITE 200  
SHELBY, NC 28150  
PH (704) 476-0003  
CORP. LICENSE NO.: C-0275

**DOCUMENT NOT CONSIDERED FINAL  
UNLESS ALL SIGNATURES COMPLETED**

**APPROVED:**   
**DATE:** 1/11/2024

