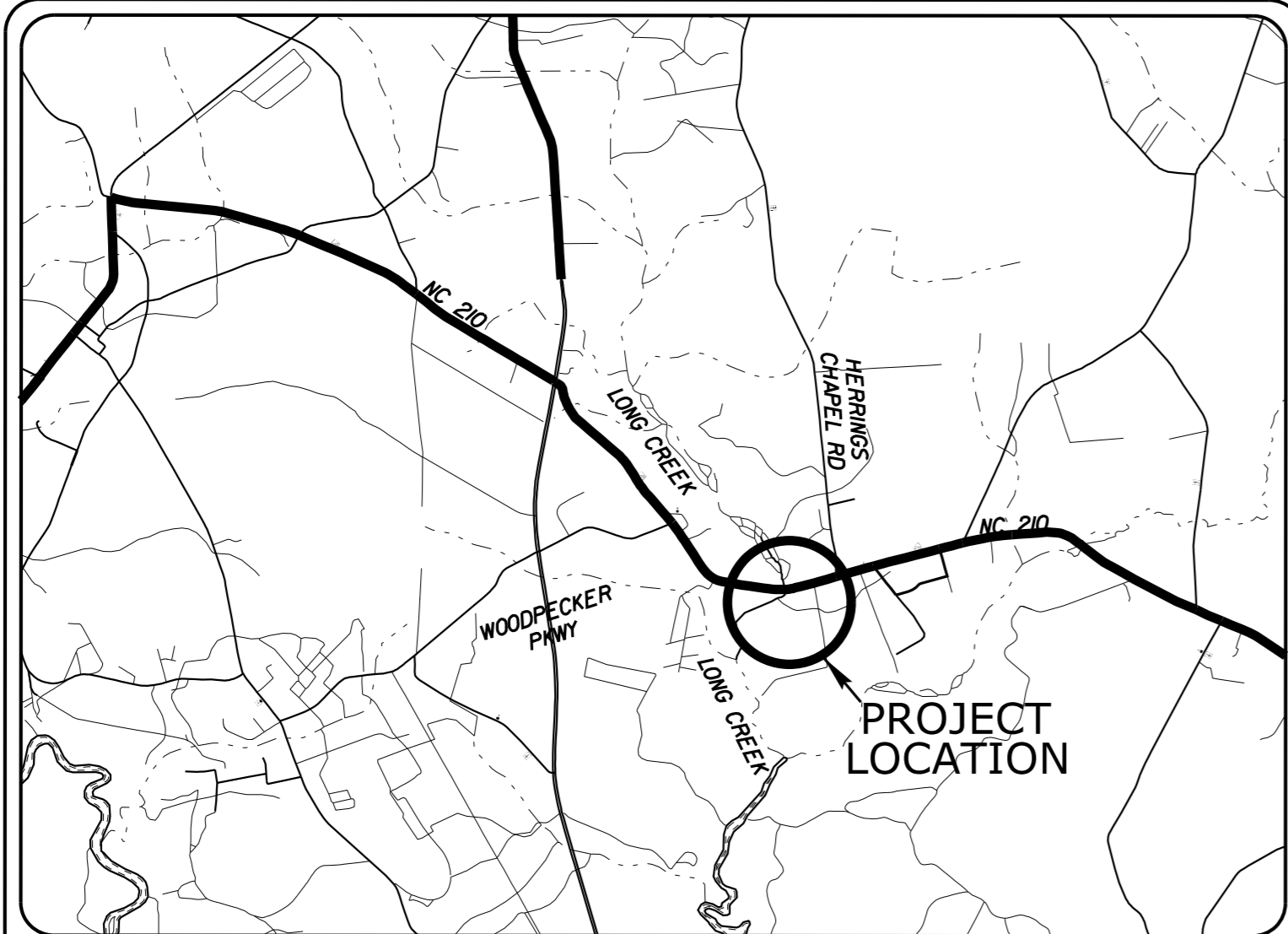


TIP PROJECT: B-5156



VICINITY MAP
NOT TO SCALE

STATE OF NORTH CAROLINA
DIVISION OF HIGHWAYS

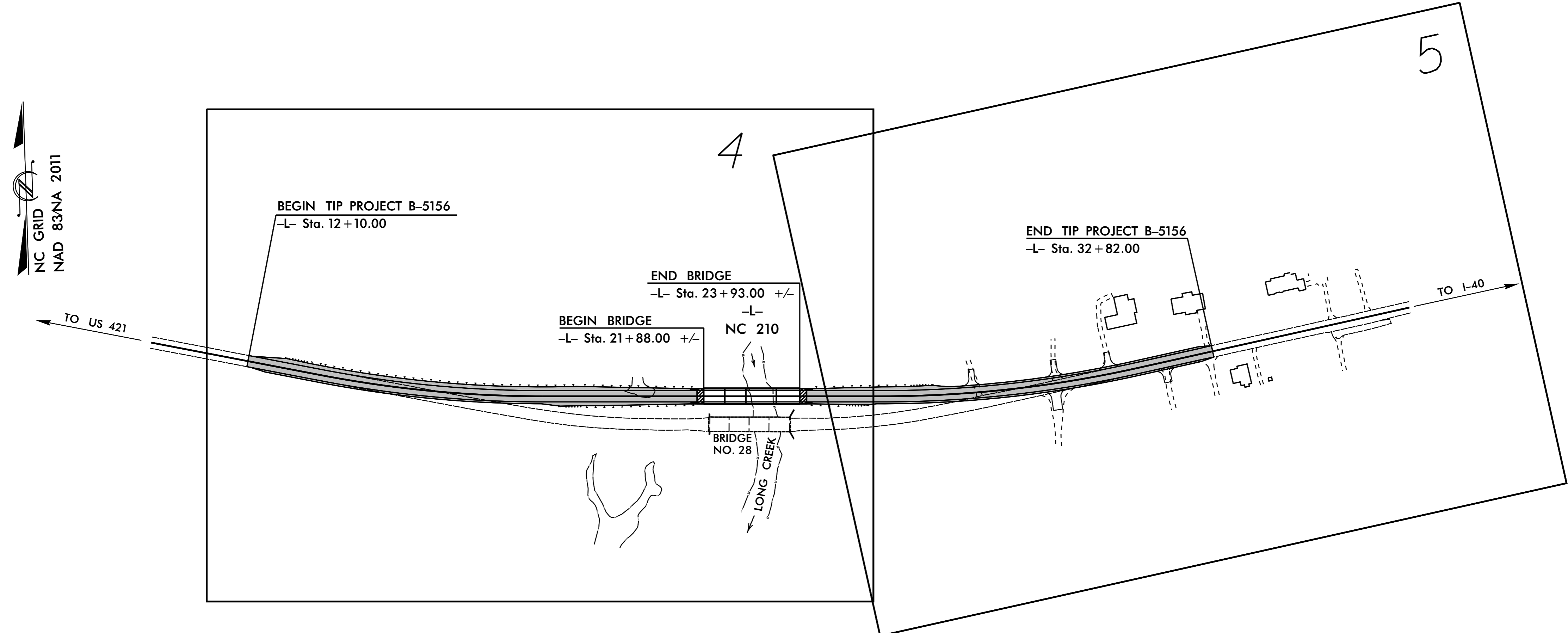
**PLAN FOR PROPOSED
HIGHWAY EROSION CONTROL**

PENDER COUNTY

LOCATION: BRIDGE 28 OVER LONG CREEK ON NC 210

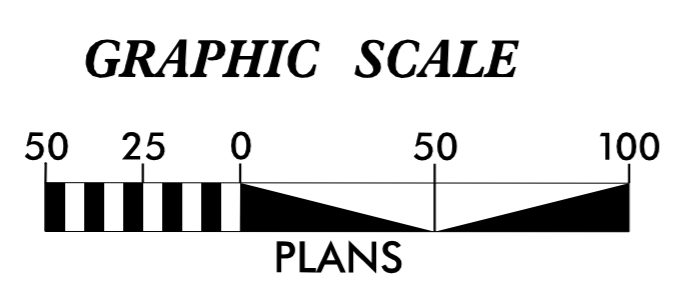
TYPE OF WORK: GRADING, DRAINAGE, PAVING, AND STRUCTURE

STATE	STATE PROJECT REFERENCE NO.	SHEET NO.	TOTAL SHEETS
N.C.	B-5156	EC-1	
STATE PROJ. NO.	F.A. PROJ. NO.	DESCRIPTION	
42331.1.2		P.E.	
42331.2.1		RIGHT-OF-WAY	
42331.2.1		UTILITIES	
42331.3.1		CONSTRUCTION	



THIS PROJECT CONTAINS EROSION CONTROL PLANS FOR CLEARING AND GRUBBING PHASE OF CONSTRUCTION.

THE OUTSIDE BUFFER, WETLAND, OR WATER BOUNDARY SHALL BE CLEARLY MARKED BY HIGHLY VISIBLE FENCING (ORANGE SAFETY FENCE).



THESE EROSION AND SEDIMENT CONTROL PLANS COMPLY WITH THE APPLICABLE REGULATIONS SET FORTH BY THE NCG-010000 GENERAL CONSTRUCTION PERMIT EFFECTIVE APRIL 1, 2019 AND ISSUED BY THE NORTH CAROLINA DEPARTMENT OF ENVIRONMENTAL QUALITY DIVISION OF WATER RESOURCES.

Kimley » Horn

Prepared in the Office of:
KIMLEY-HORN
421 FAYETTEVILLE STREET, SUITE 601
RALEIGH, NC 27601

Designed by:
VANCE BLANTON 3708
NAME LEVEL III CERTIFICATION NO.

Roadway Standard Drawings
The "Roadway Standard Drawings"- Roadway Design Unit - N. C. Department of Transportation - Raleigh, N. C., dated January 2024 and the latest revision thereto are applicable to this project and by reference hereby are considered a part of these plans.