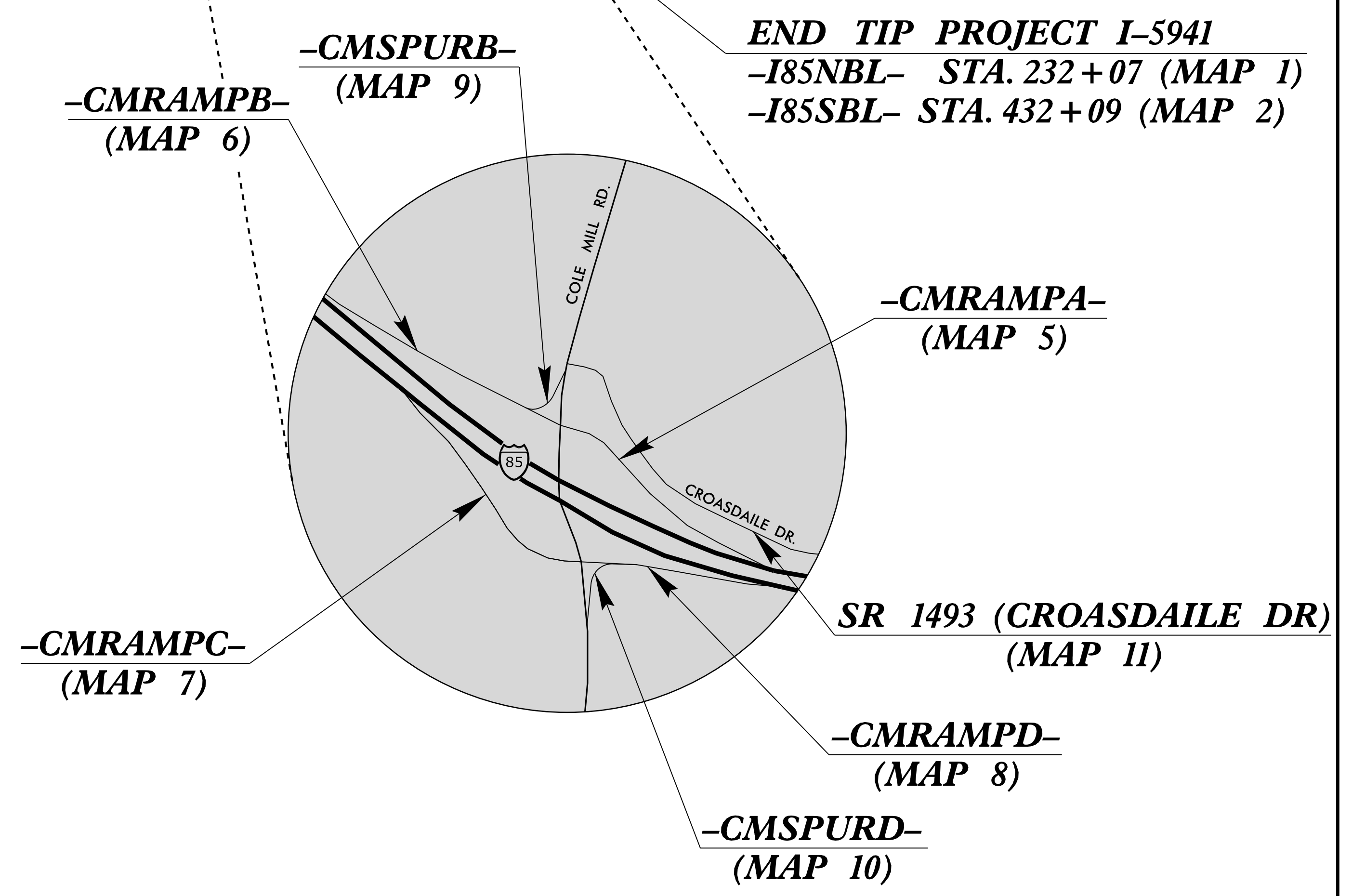
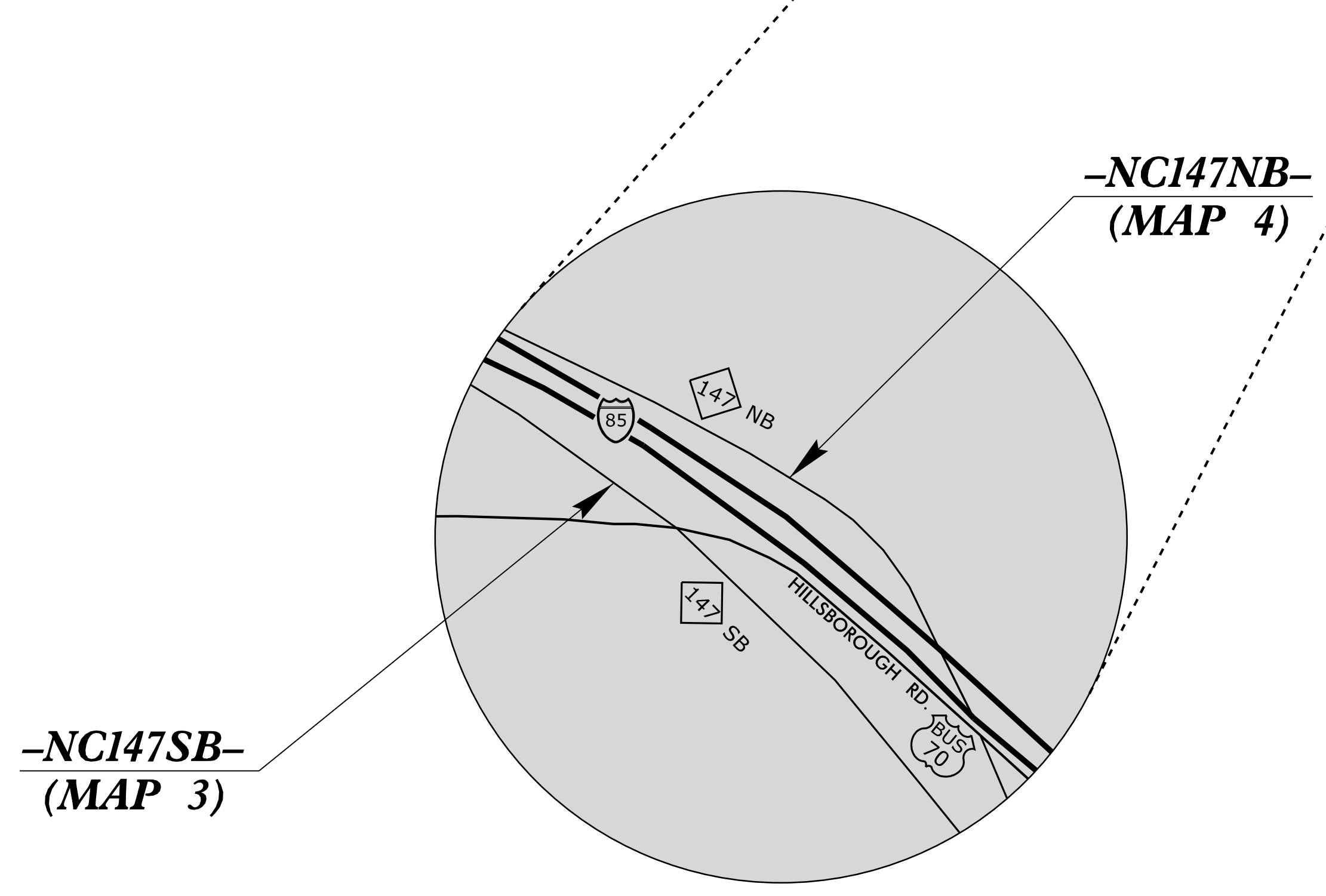
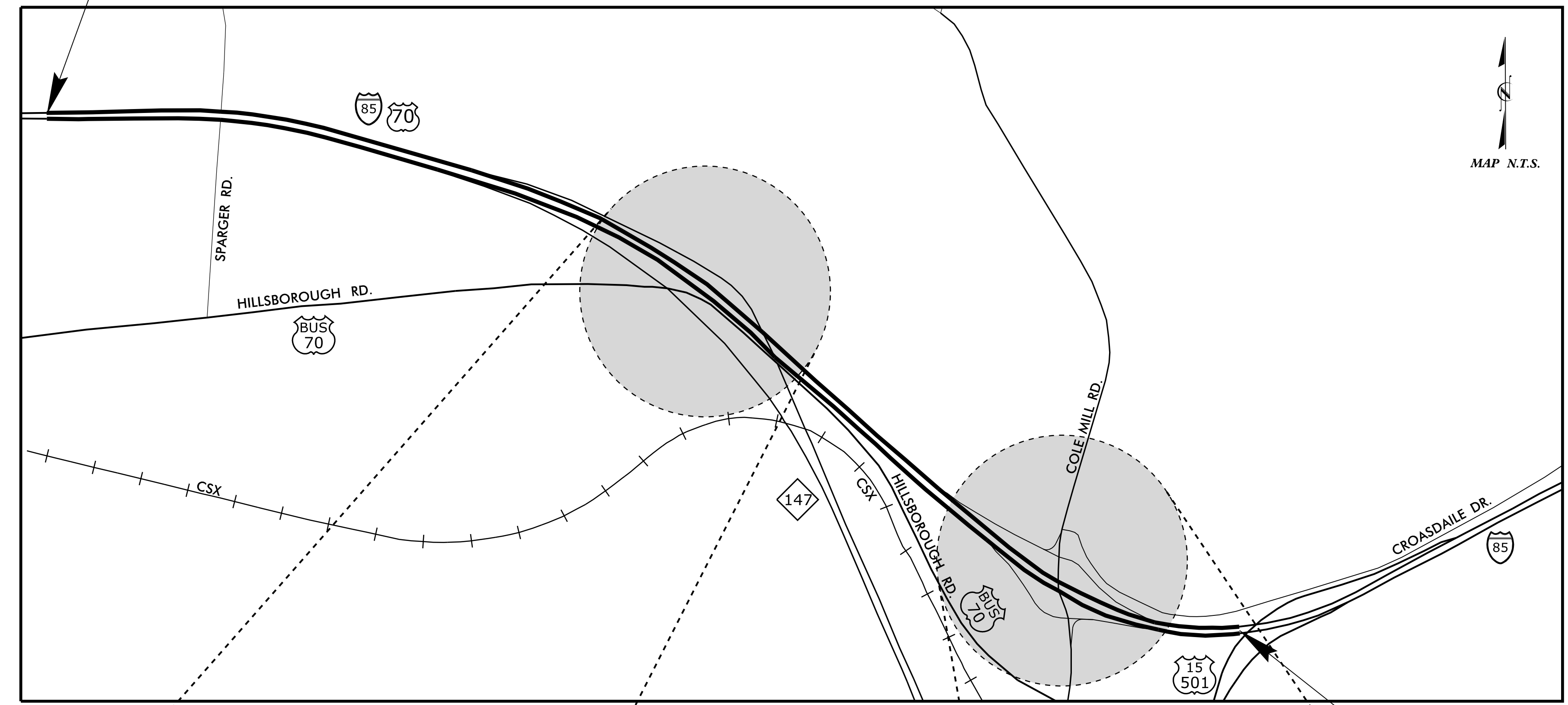


**BEGIN TIP PROJECT I-5941**  
**-I85NBL- STA. 102+50 (MAP 1)**  
**-I85SBL- STA. 302+50 (MAP 2)**

### MAP DETAILS



**END TIP PROJECT I-5941**  
**-I85NBL- STA. 232+07 (MAP 1)**  
**-I85SBL- STA. 432+09 (MAP 2)**

8/17/99  
 4899FB-2083-1742  
 J:\Roadway\I-5941-1742-MapDetails.dwg