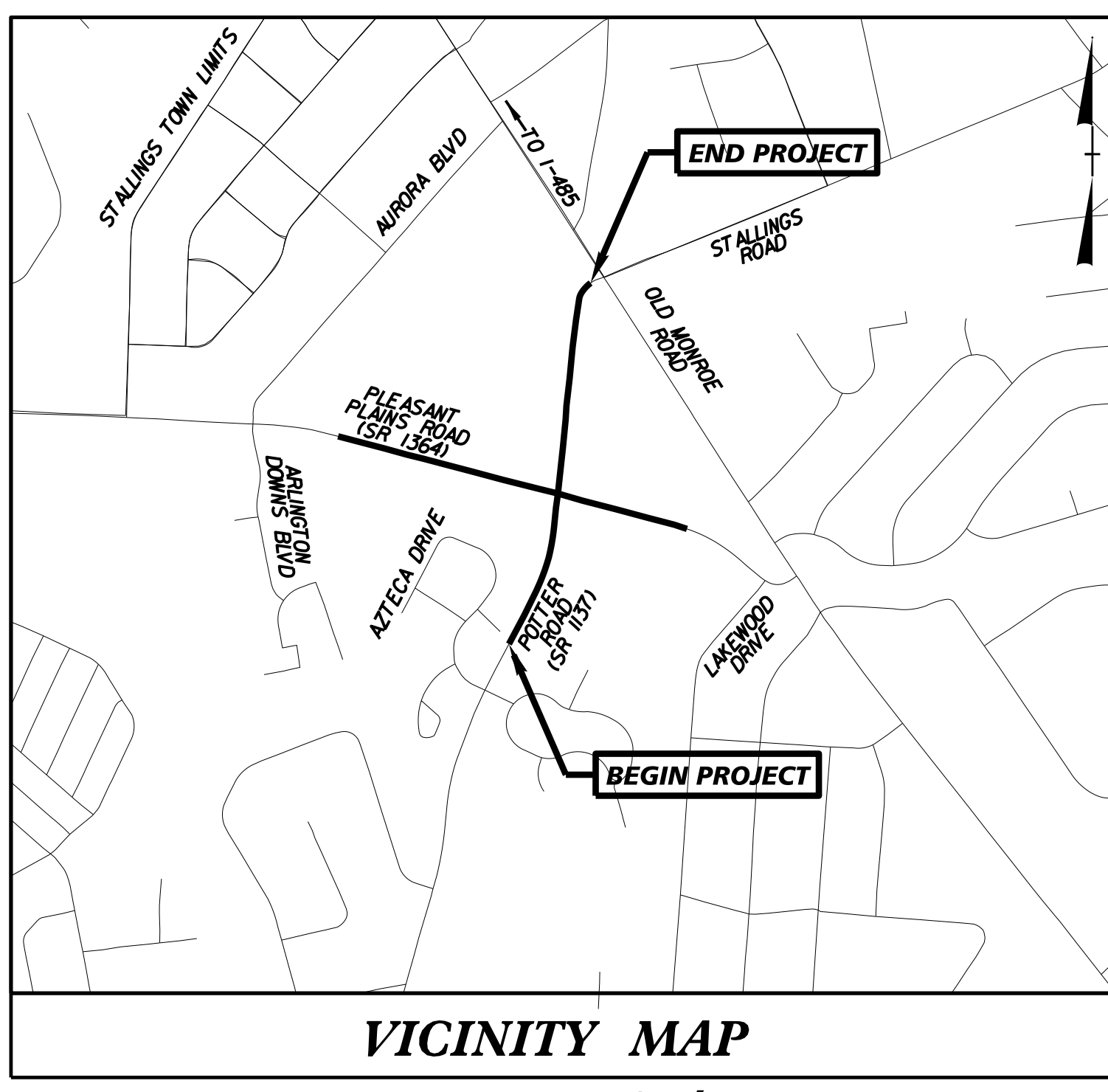


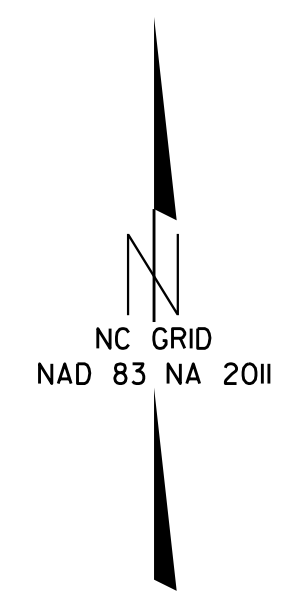
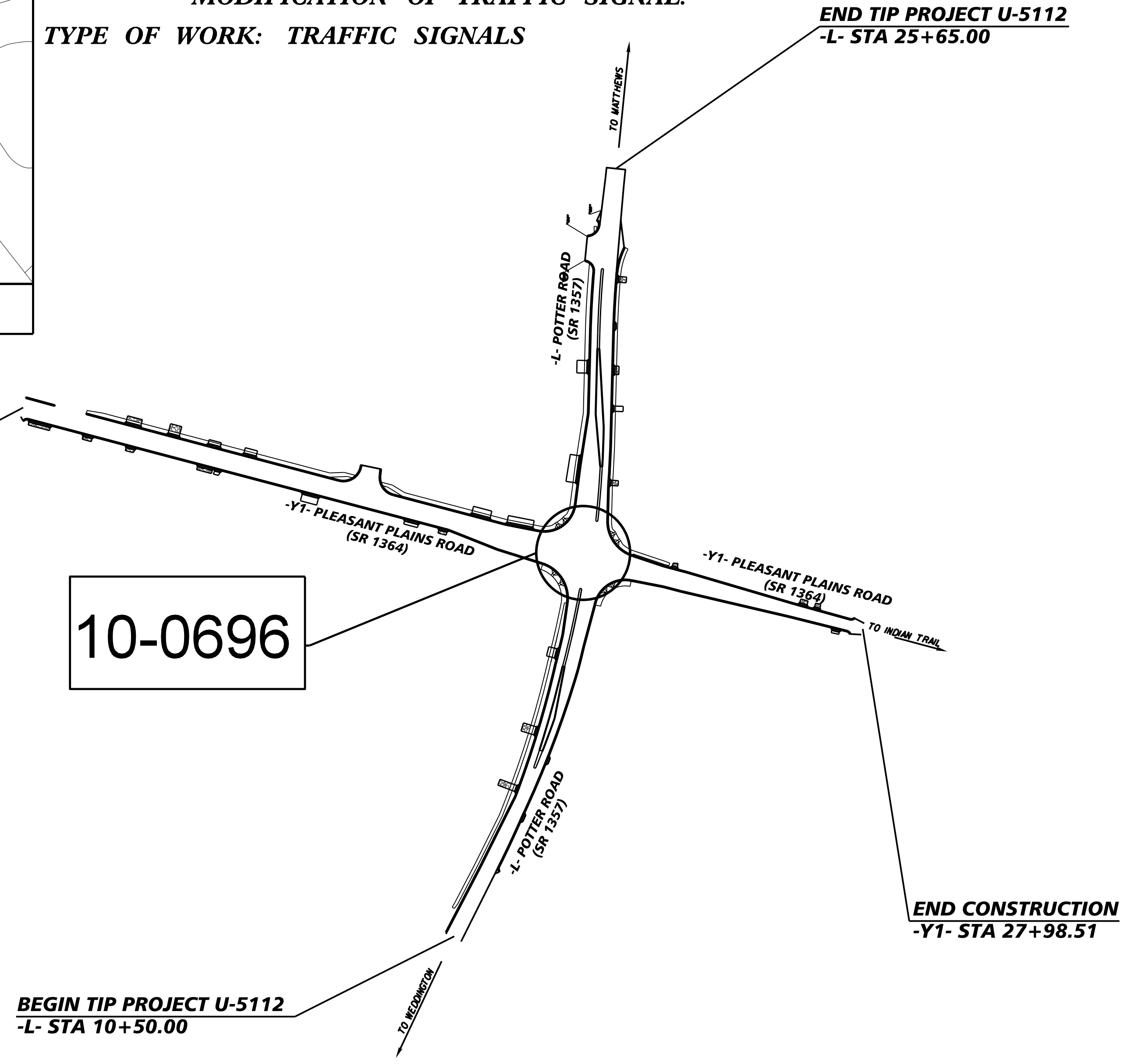
Project: U-5112

STATE OF NORTH CAROLINA
UNION COUNTY

LOCATION: SR 1364 (PLEASANT PLAINS ROAD) AT SR 1357 (POTTERS ROAD) IN STALLINGS.
CONSTRUCT INTERSECTION IMPROVEMENTS INCLUDING LEFT TURN LANES AND MODIFICATION OF TRAFFIC SIGNAL.
TYPE OF WORK: TRAFFIC SIGNALS



VICINITY MAP
Note: Not to Scale



Refer to "Roadway Standard Drawings NCDOT" dated January 2024 and "Standard Specifications for Roads and Structures" dated January 2024.

Sheet #	Reference #	Index of Plans	Location/Description
Sig. 1.0	-----	Title Sheet	
Sig. 2.0-2.1	10-0696T1	SR 1357 (Potter Road) at SR 1634 (Pleasant Plains Road)	
Sig. 3.0-3.1	10-0696T2	SR 1357 (Potter Road) at SR 1634 (Pleasant Plains Road)	
Sig. 4.0-4.2	10-0696T3	SR 1357 (Potter Road) at SR 1634 (Pleasant Plains Road)	
Sig. 5.0-5.2	10-0696	SR 1357 (Potter Road) at SR 1634 (Pleasant Plains Road)	
Sig. 6.0-6.1	10-0696	SR 1357 (Potter Road) at SR 1634 (Pleasant Plains Road) Metal Pole Loading Diagram	
M1-9	-----	Standard Metal Pole Details	

**TRANSPORTATION SYSTEMS
MANAGEMENT & OPERATIONS**

Contacts:

R. Nicholas Zinser, PE - Western Region Signals Engineer
Keith M. Mims - Signal Equipment Design Engineer

Prepared in the Office of:
DIVISION OF HIGHWAYS
TRANSPORTATION MOBILITY & SAFETY DIVISION

750 N. Greenfield Parkway, Garner, NC 27529

C:\PFS\2024\15-Signals\SIGNAL Design Section\Western Region\Div-10\U-5112\2023-12\10-0696\U-5112-sig-tsh.dgn
10/23/2023 10:58:20 AM TSS: Signal\SIGNAL Design Section\Western Region\Div-10\U-5112\2023-12\10-0696\U-5112-sig-tsh.dgn