

09/06/99

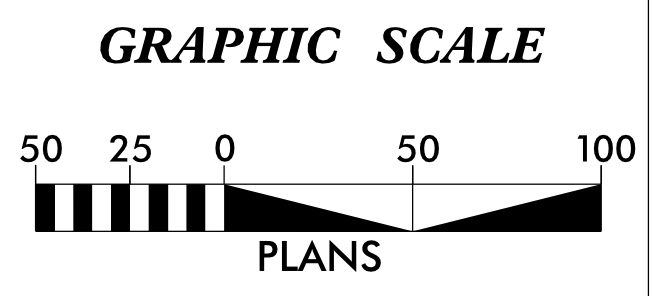
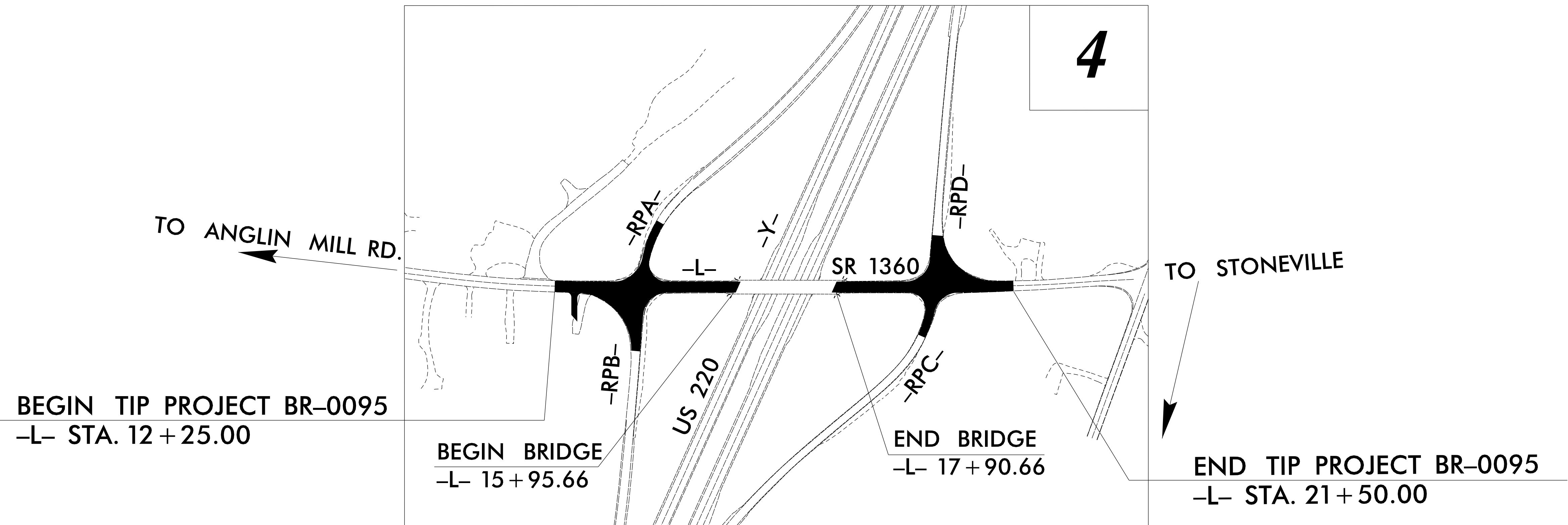
TIP PROJECT: BR-0095

STATE	STATE PROJECT REFERENCE NO.	SHEET NO.	TOTAL SHEETS
N.C.	BR-0095	RW01	04

STATE OF NORTH CAROLINA
 DIVISION OF HIGHWAYS

SURVEY CONTROL, EXISTING CENTERLINES,
 RIGHT OF WAY, EASEMENTS AND PROPERTY TIES

ROCKINGHAM COUNTY



DATUM DESCRIPTION

THE LOCALIZED COORDINATE SYSTEM DEVELOPED FOR THIS PROJECT IS BASED ON THE STATE PLANE COORDINATES ESTABLISHED BY NCDOT FOR GPS MONUMENT "BR0095-2" WITH NAD 83/NSRS 2011 STATE PLANE GRID COORDINATES OF NORTHING: 1,002,920.702(ft) EASTING: 1,728,783.728(ft) ELEVATION: 984.38(ft)

THE AVERAGE COMBINED GRID FACTOR USED ON THIS PROJECT (GROUND TO GRID) IS: 1.0000596236

THE N.C. LAMBERT GRID BEARING AND LOCALIZED HORIZONTAL GROUND DISTANCE FROM "BR0095-2" TO -L- STATION 10+00.00 IS S75°1'43.9"W 366.42(ft)

ALL LINEAR DIMENSIONS ARE LOCALIZED HORIZONTAL DISTANCES VERTICAL DATUM USED IS NAVD 88

Prepared in the Office of:

ALLIED ASSOCIATES, P.A.
 4720 KESTER MILL ROAD
 WINSTON SALEM, NC 27103
 WWW.ALLIEDAPA.COM C-2198
 (336)765-2377

2018 STANDARD SPECIFICATIONS


RIGHT OF WAY DATE: 02-06-2023

LETTING DATE: 01-16-2024

PROFESSIONAL LAND SURVEYOR

DocuSigned by:
 Clinton B. Osborne
 3/16/2023

SIGNATURE: _____ Date: _____



07-MAR-2023 07:49
 Y:\Projects\PAZ302IT\dgm\br0095_ls_rw01.dgn
 apal APAL-PC