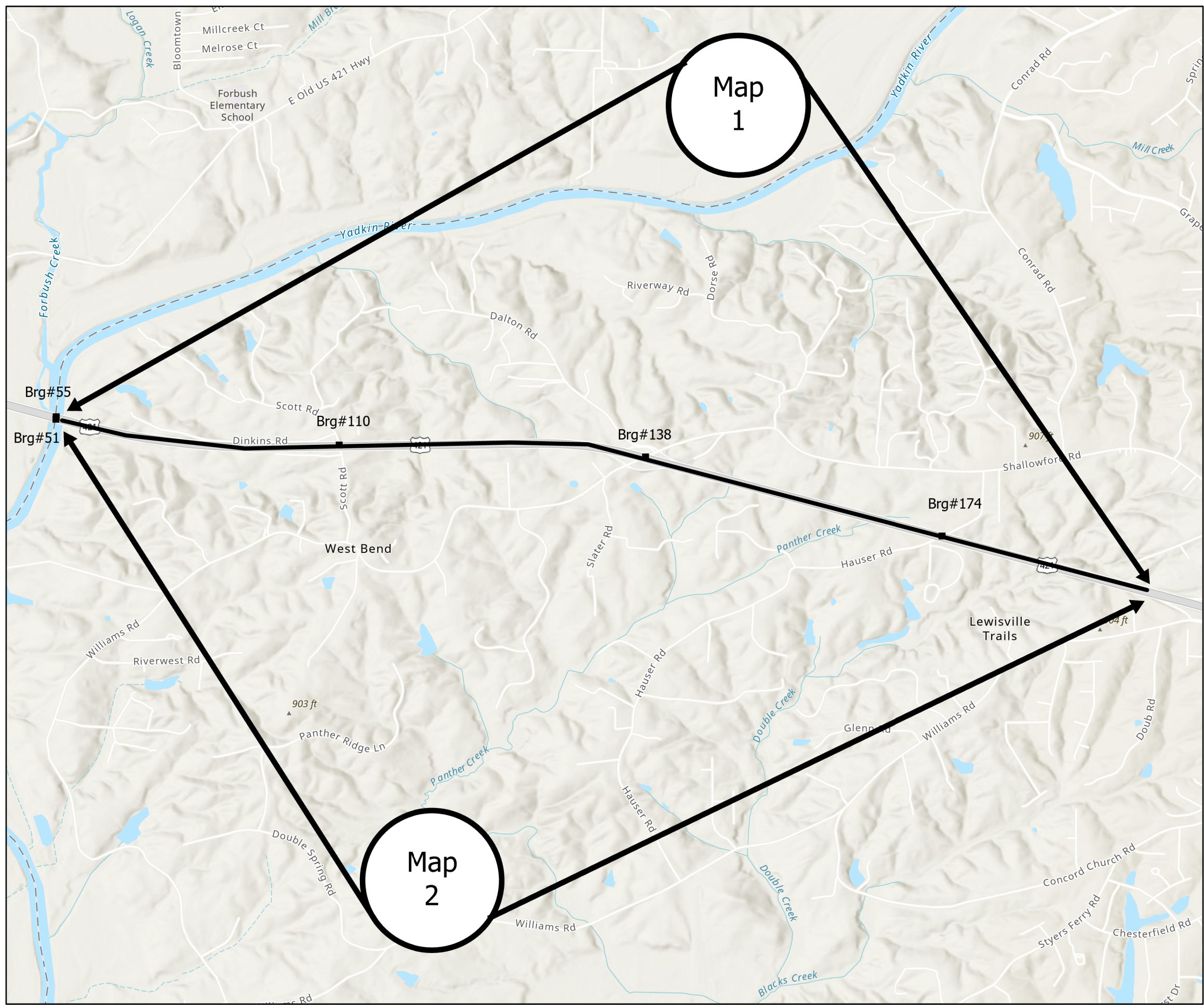


PROJECT REFERENCE NO.	SHEET NO.
2024CPT.09.05.10341	2
2024CPT.09.06.20341	

Map
1




Map
2



Map 1 US-421N From Pvt joint N of Williams Rd SR1173 to Yadkin County Line Brg#055
 Mill 11/2" entire width
 Pave 11/2" S9.5C
 Mill Sinusoidal Rumble Strips both outside edges

Map 2 US-421S From Yadkin County Line Brg#51 to Pvt join N of Williams Rd SR1173
 Mill 11/2" entire width
 Pave 11/2" S9.5C
 Mill Sinusoidal Rumble Strips both outside edges

Legend

-  Forsyth Schools
-  Bridges
-  Forsyth Maps

