

09/28/24

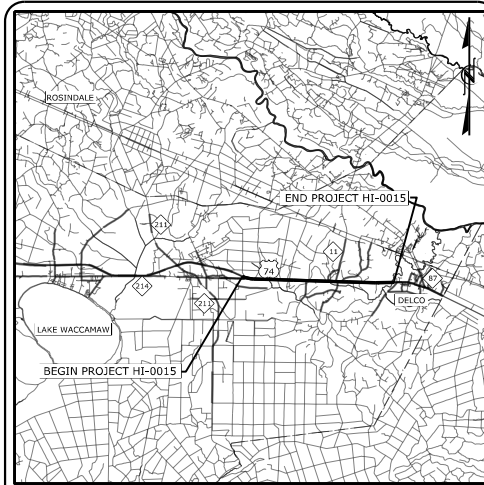
STATE	STATE PROJECT REFERENCE NO.	SHEET NO.	TOTAL SHEETS
N.C.	HI-0015	1	
STATE PROJ. NO.	F.A. PROJ. NO.	DESCRIPTION	
49986.1.1	0074245	PE	
49986.3.1	0074245	CONST	

STATE OF NORTH CAROLINA
DIVISION OF HIGHWAYS

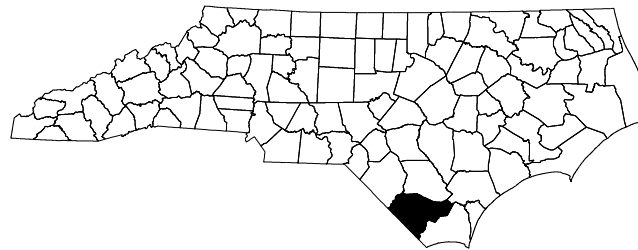
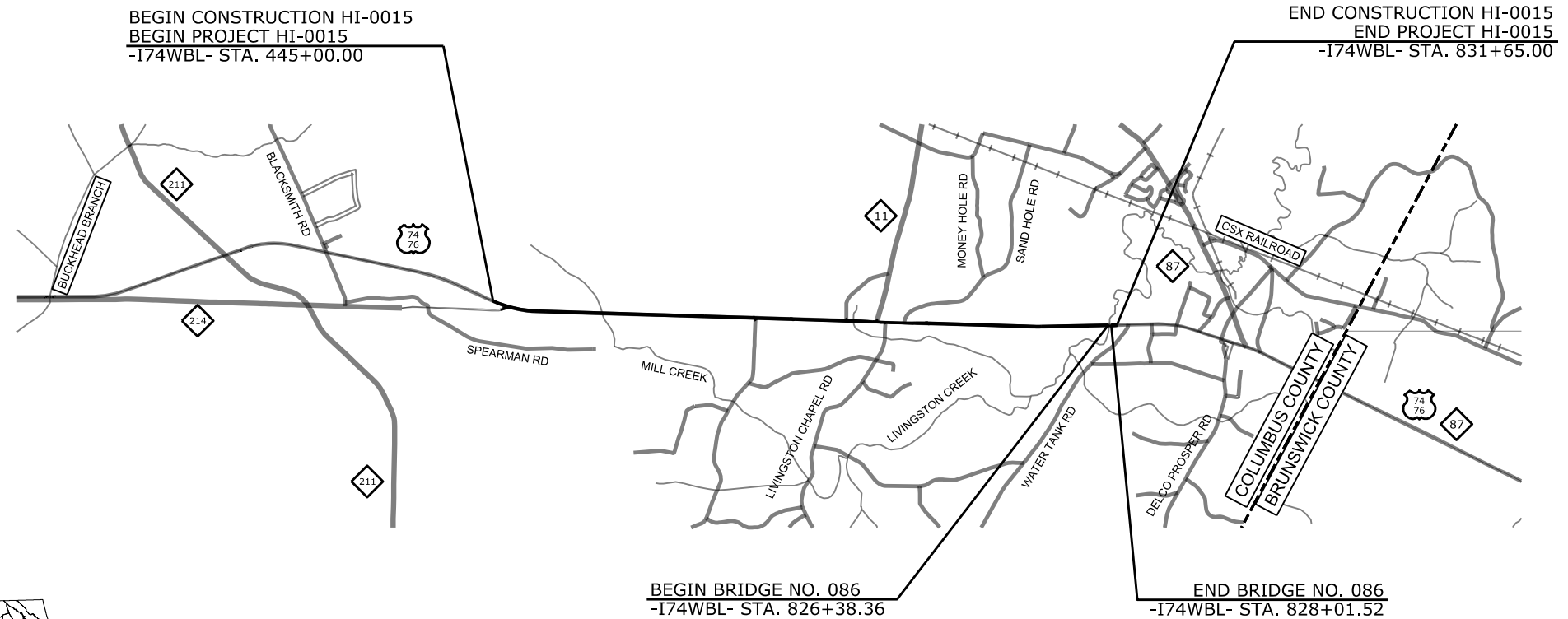
COLUMBUS COUNTY

LOCATION: US 74 (FUTURE I-74) FROM WEST OF NC 214
TO WEST OF WATER TANK ROAD (SR 1824)

TYPE OF WORK: PAVEMENT & STRUCTURES REHABILITATION & DRAINAGE



VICINITY MAP
N.T.S.



TIP PROJECT: HI-0015

CONTRACT: C204912


DESIGN DATA
AADT 2021 = 17,000
V = 60 MPH
FUNC CLASS = PRINCIPAL ARTERIAL

PROJECT LENGTH
LENGTH ROADWAY TIP PROJECT HI-0015 WBL = 7.292 MI
LENGTH STRUCTURE TIP PROJECT HI-0015 WBL = 0.031 MI
TOTAL LENGTH OF TIP PROJECT HI-0015 WBL = 7.323 MI

Prepared for the Office of: DIVISION OF HIGHWAYS 431 Transportation Dr, Fayetteville NC, 28301	
2024 STANDARD SPECIFICATIONS	
RIGHT OF WAY DATE: N/A	ALEX HENDERSON NGDOT CONTACT PROJECT MANAGER
LETTING DATE: FEBRUARY 20, 2024	DOUGLAS SAUNDERS, PE PROJECT ENGINEER
	WILLIAM TILLITT, PE PROJECT DESIGN ENGINEER

11/29/2023

DocuSigned by:
William E. Tillitt
WILLIAM E. TILLITT, P.E.



8:25:46 AM N:\48006-002\CADD\NCDOT\Roadway\Proj\HI-0015\HI-0015_RDY_TSH.dgn W.Tillitt