



ICE of Carolinas, PLLC
 4505 Falls of Neuse Road, Suite 110
 Raleigh, North Carolina 27609
 Phone: 803-822-0333
 License #: P-0999

PROJECT REFERENCE NO. <i>B-6046</i>	SHEET NO. <i>X-1A</i>
ROADWAY DESIGN ENGINEER 	HYDRAULICS ENGINEER
DOCUMENT NOT CONSIDERED FINAL UNLESS ALL SIGNATURES COMPLETED	

DIVISION OF HIGHWAYS
 STATE OF NORTH CAROLINA

CROSS-SECTION SUMMARY

NOTE: EMBANKMENT COLUMN INCLUDES BACKFILL FOR UNDERCUT

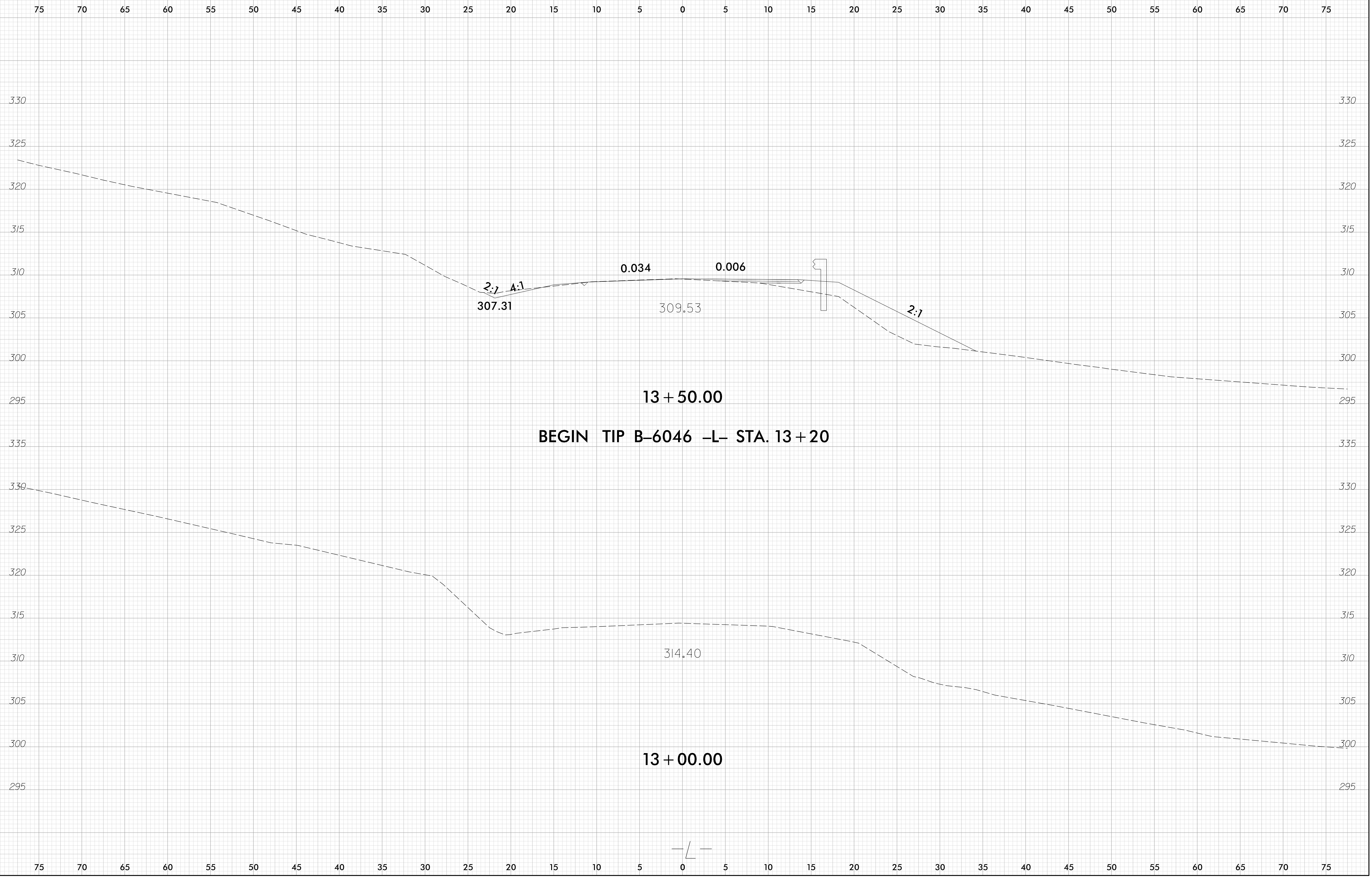
Station	Uncl. Exc.	Embt
L	(cu. yd.)	(cu. yd.)
13+50.00	0	0
14+00.00	41	81
14+50.00	131	105
15+00.00	176	156
15+50.00	81	281
16+00.00	2	542
Station	Uncl. Exc.	Embt
L	(cu. yd.)	(cu. yd.)
19+50.00	0	0
20+00.00	0	425
20+50.00	0	264
21+00.00	25	167
21+50.00	103	95
22+00.00	161	31
Station	Uncl. Exc.	Embt
Y1	(cu. yd.)	(cu. yd.)
10+50.00	0	0
11+00.00	54	85
11+50.00	22	201
12+00.00	6	382

Approximate quantities only. Unclassified excavation, borrow excavation, fine grading, clearing and grubbing, and removal of existing pavement will be paid for at the lump sum price for "Grading".

5:27:18 PM
 P:\Projects\19-55.01_SMU.B.6046_SRT17_over_Long_Creek\NCDD01\Roadway\CorridorModeling\B6046_L_XSC_SHT.dgn
 Brian Luk

6/23/16

0 2.5 5	PROJ. REFERENCE NO.	SHEET NO.
	B-6046	X-1

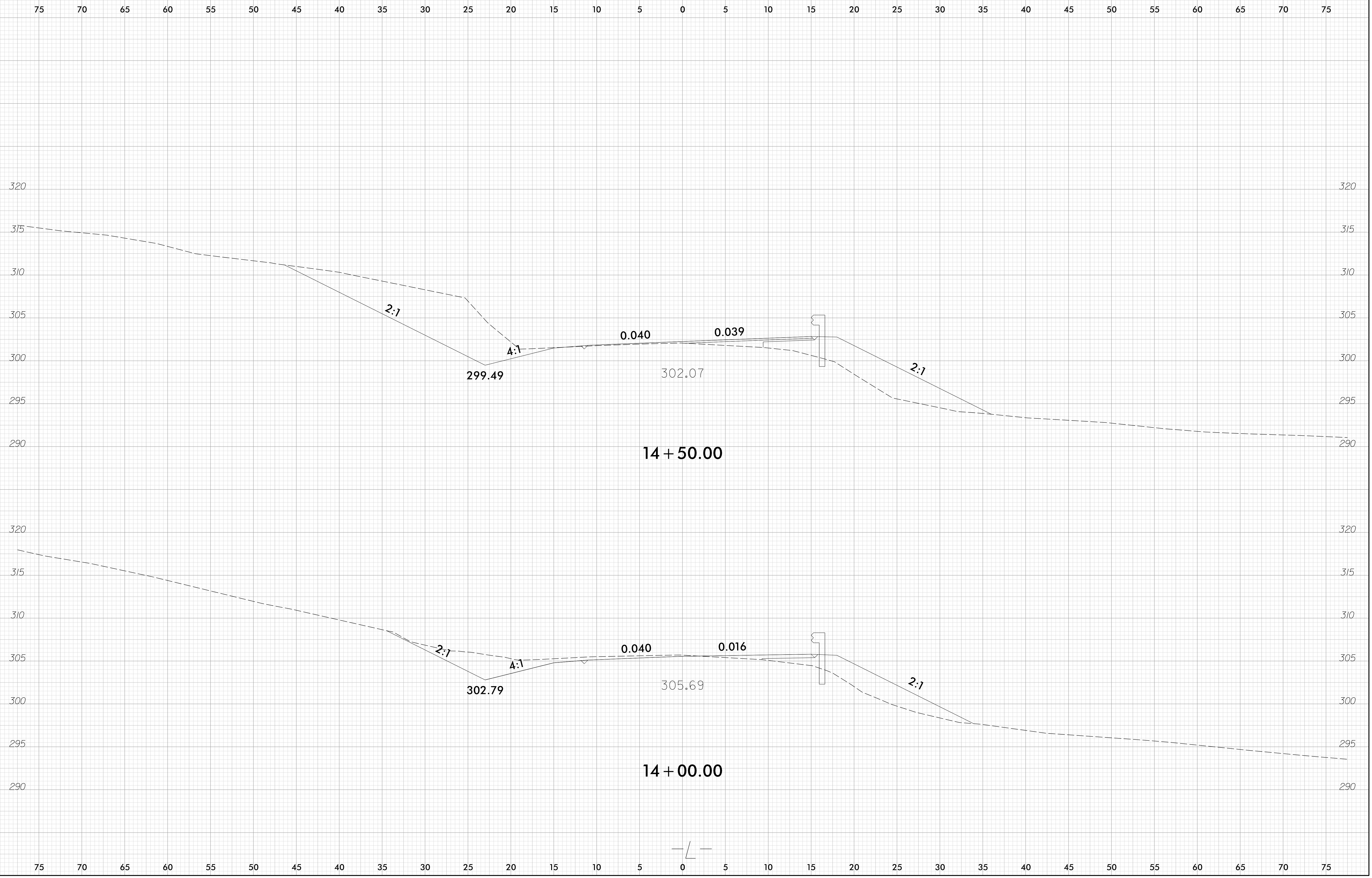


I:\Projects\19-55-01_SMU_B_6046_SRI17_Over_Long_Creek\NCDDT_Roadway\Corridor-Modeling\B6046_L_XSC_SHT.dgn

12:48:13 PM
Barton, Turk

6/23/16

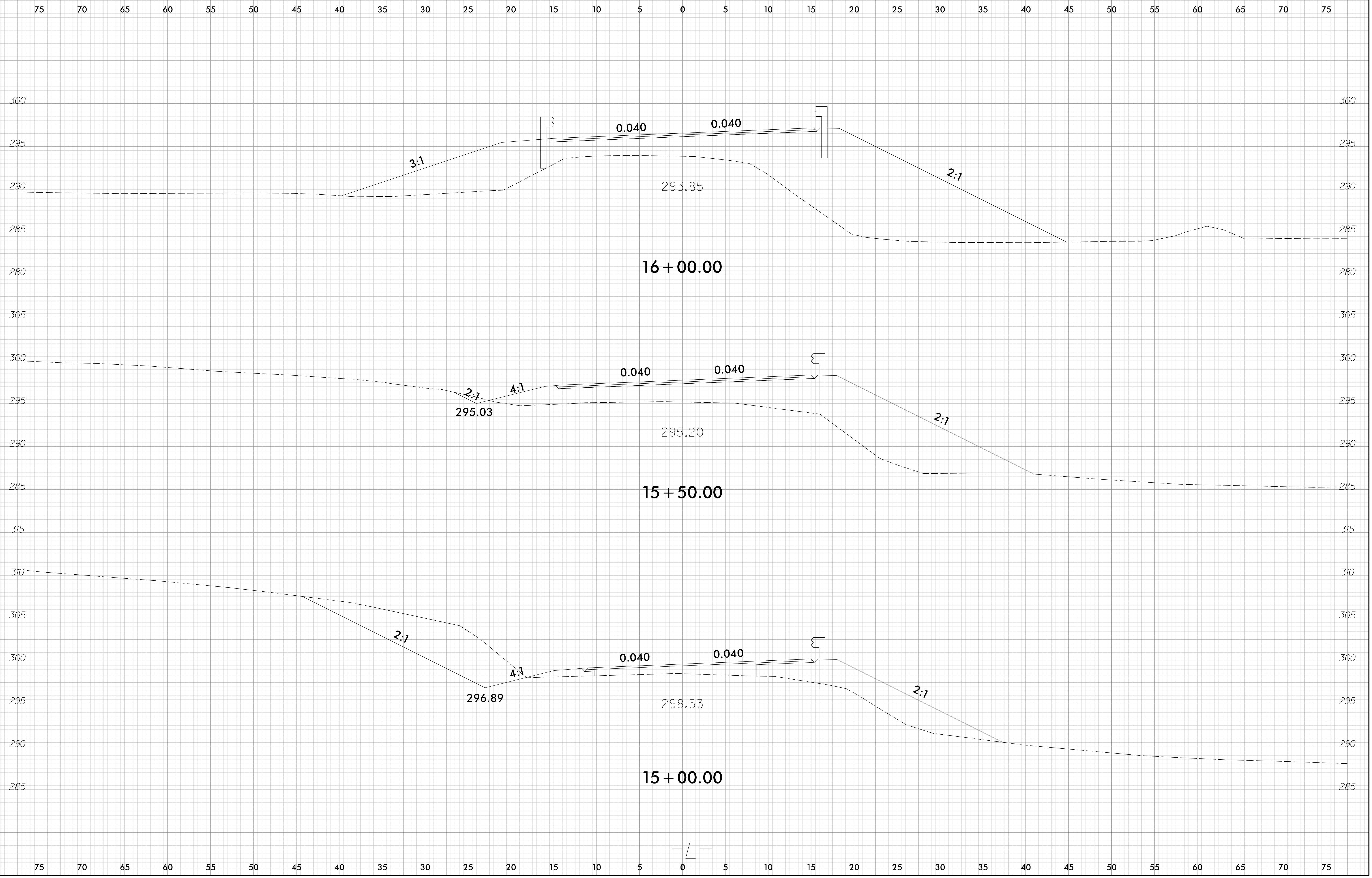
0 2.5 5	PROJ. REFERENCE NO.	SHEET NO.
	B-6046	X-2



2:48:17 PM
C:\Projects\19-55-01_SMU_B_6046_SRI917_over_Long_Creek\NC00T\Roadway\Corridor-Modeling\B6046_L_XSC_SHT.dgn
Brihan, Turk

6/23/16

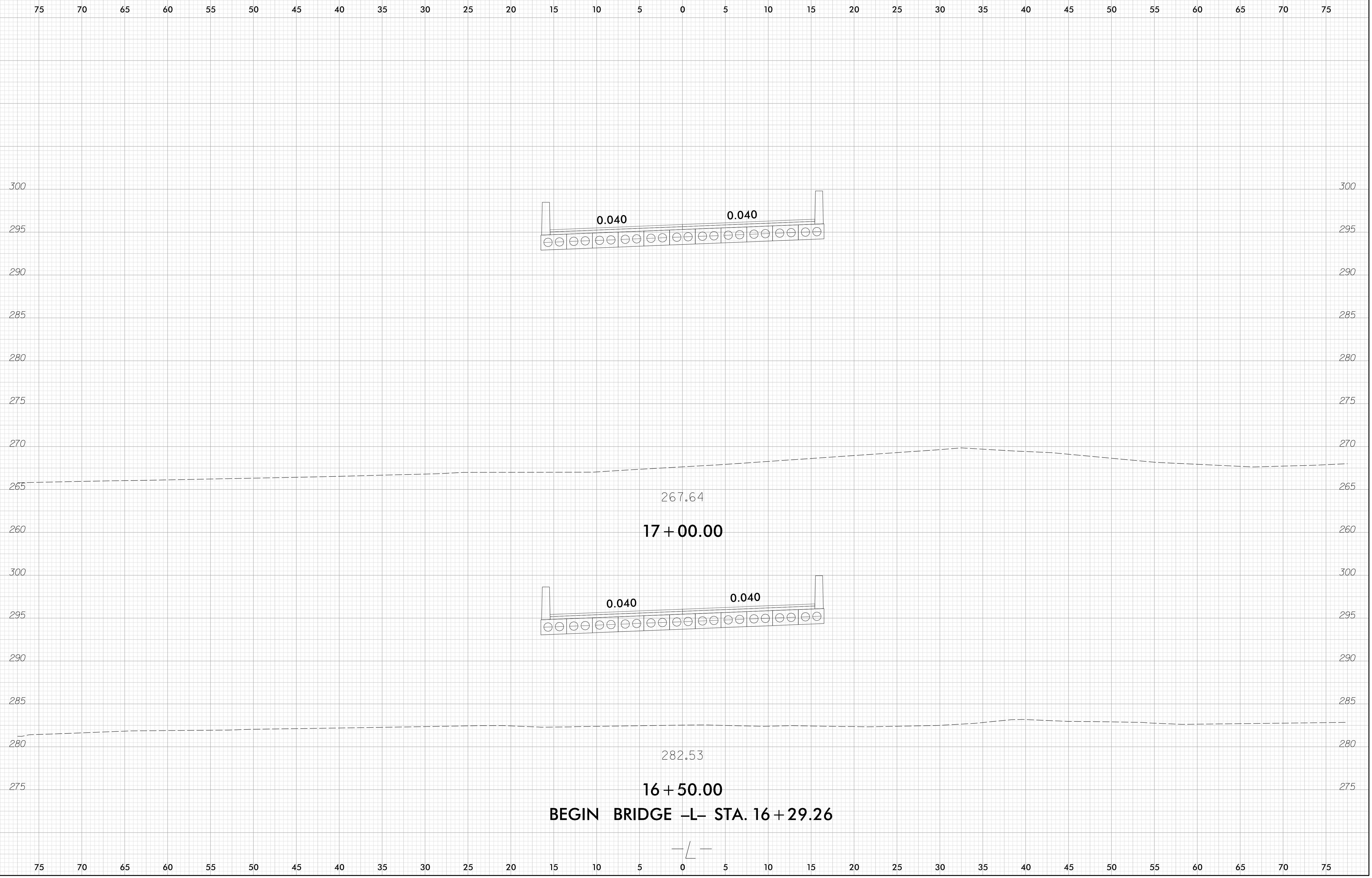
0 2.5 5	PROJ. REFERENCE NO.	SHEET NO.
	B-6046	X-3



12:48:15 PM
E:\Projects\19-55-01_SMU_B_6046_SRI1917_Over_Long_Creek\NCDDT\Roadway\Corridor-Modeling\B6046_L_XSC_SHT.dgn
Briann, Turk

6/23/16

0 2.5 5	PROJ. REFERENCE NO.	SHEET NO.
	B-6046	X-4

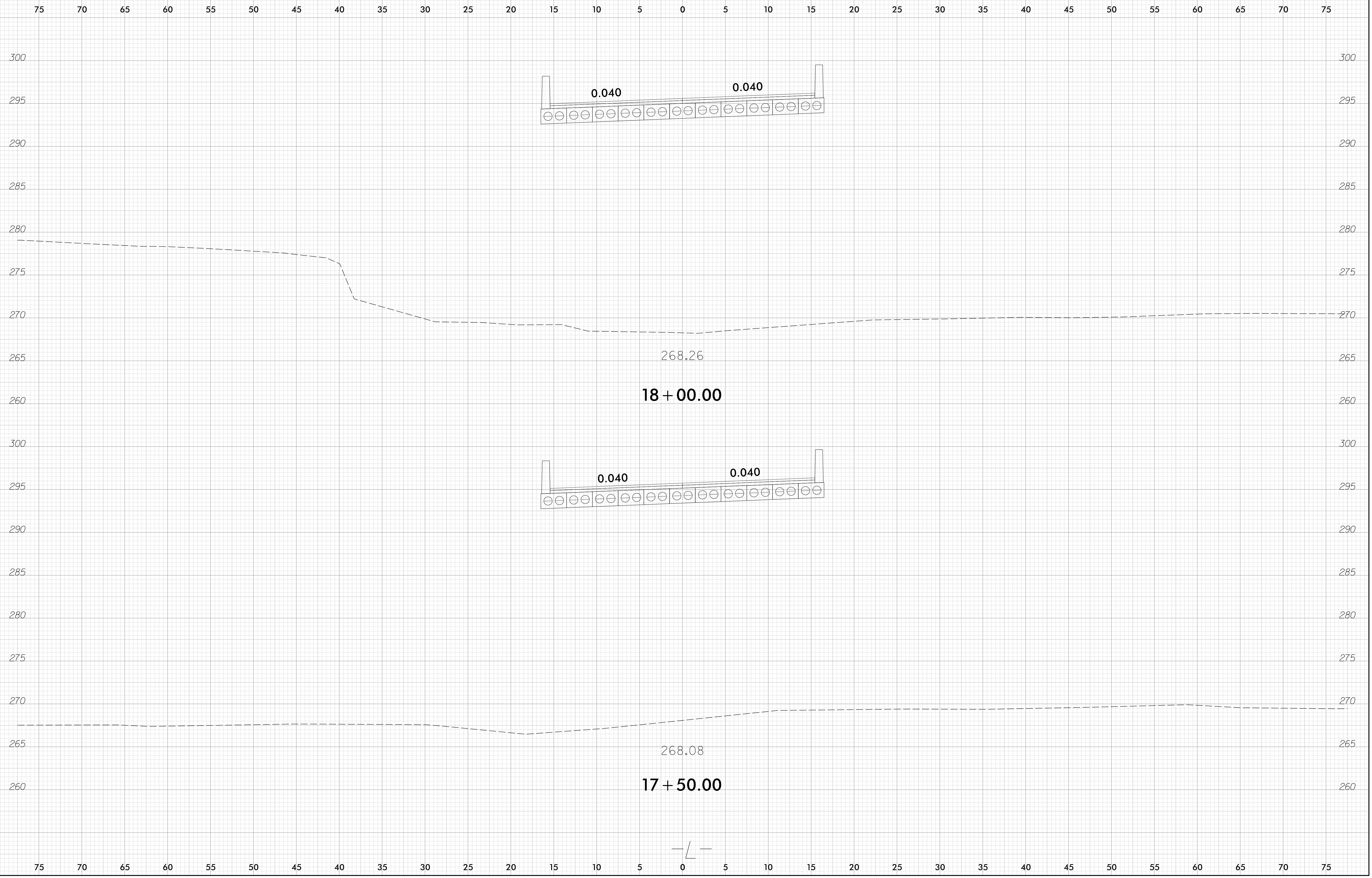


I:\Projects\19-55-01_SMU.B.6046_SRI17_Over_Long_Creek\NCDDT\Roadway\CorridorModeling\B6046_L_XSC_SHT.dgn

2:48:19 PM
Barton, Turk

6/23/16

	PROJ. REFERENCE NO.	SHEET NO.
	B-6046	X-5



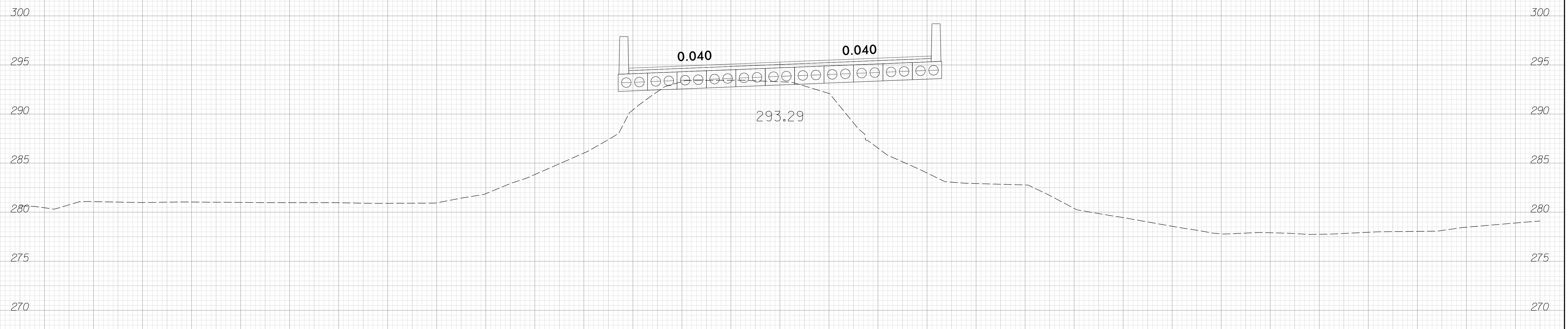
12:48:21 PM
C:\Projects\19-55-01_SMU.B.6046_SRI1917_over_Long_Creek\NCDDT\Roadway\Corridor-Modeling\B6046_L_XSC_SHT.dgn
Briann, Turk

6/23/16

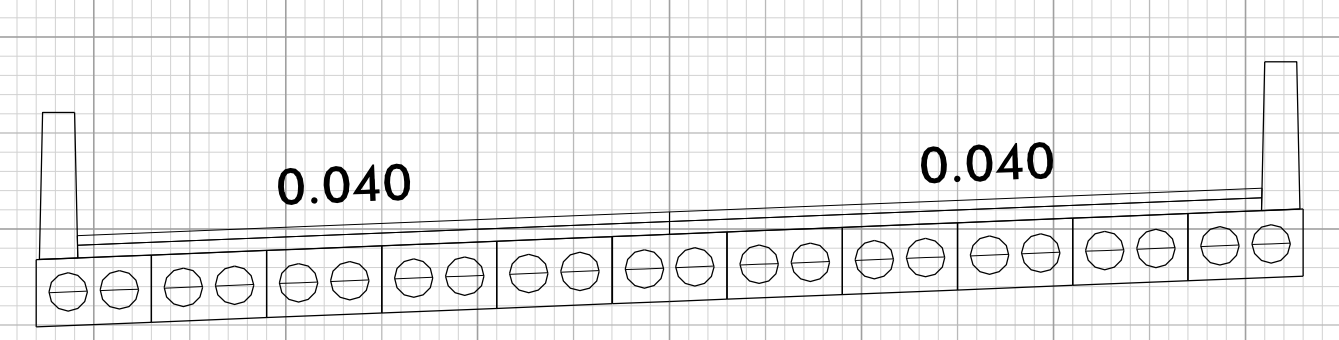
	PROJ. REFERENCE NO.	SHEET NO.
	B-6046	X-6

75 70 65 60 55 50 45 40 35 30 25 20 15 10 5 0 5 10 15 20 25 30 35 40 45 50 55 60 65 70 75

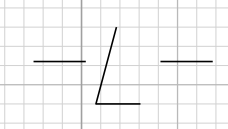
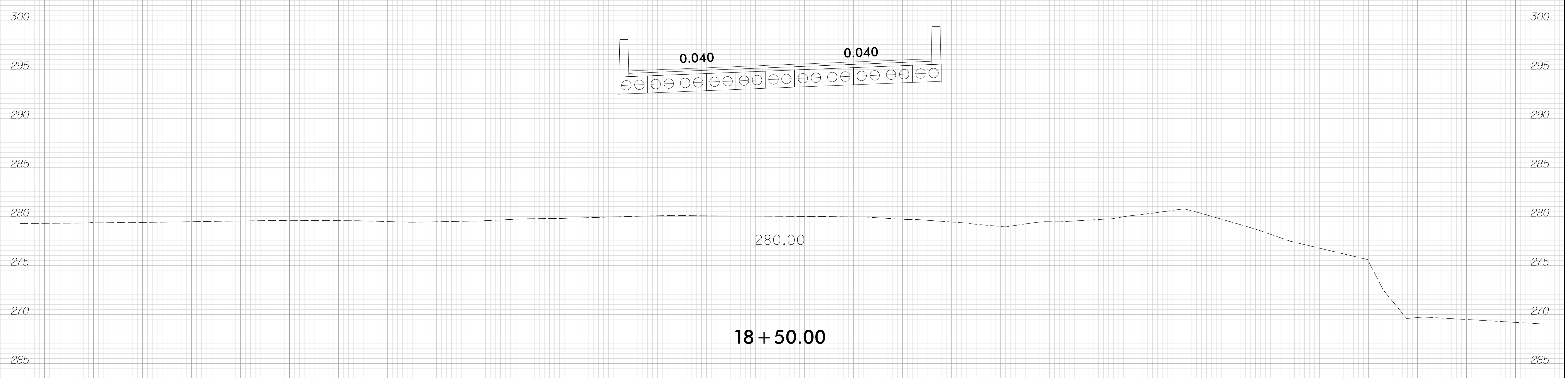
END BRIDGE -L- STA. 19 + 01.89



19 + 00.00



18 + 50.00

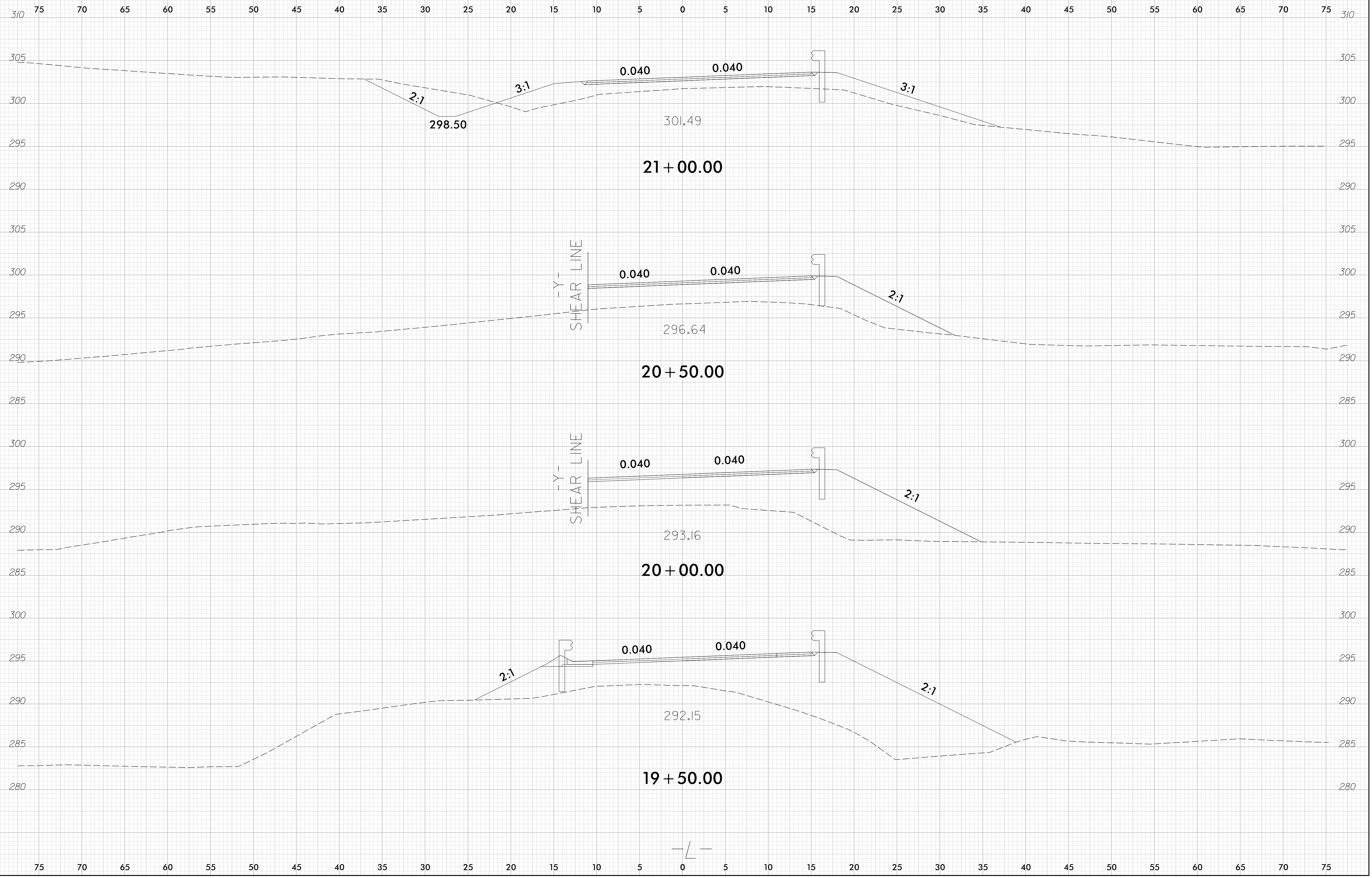


75 70 65 60 55 50 45 40 35 30 25 20 15 10 5 0 5 10 15 20 25 30 35 40 45 50 55 60 65 70 75

2:48:23 PM
 C:\Projects\19-55-01_SMU.B.6046_SRI1917_Over_Long_Creek\NCDOT_Roadway\Corridor-Modeling\B6046_L_XSC_SHT.dgn
 Brian_Tusk

6/23/16

0 2.5 5	PROJ. REFERENCE NO.	SHEET NO.
	B-6046	X-7

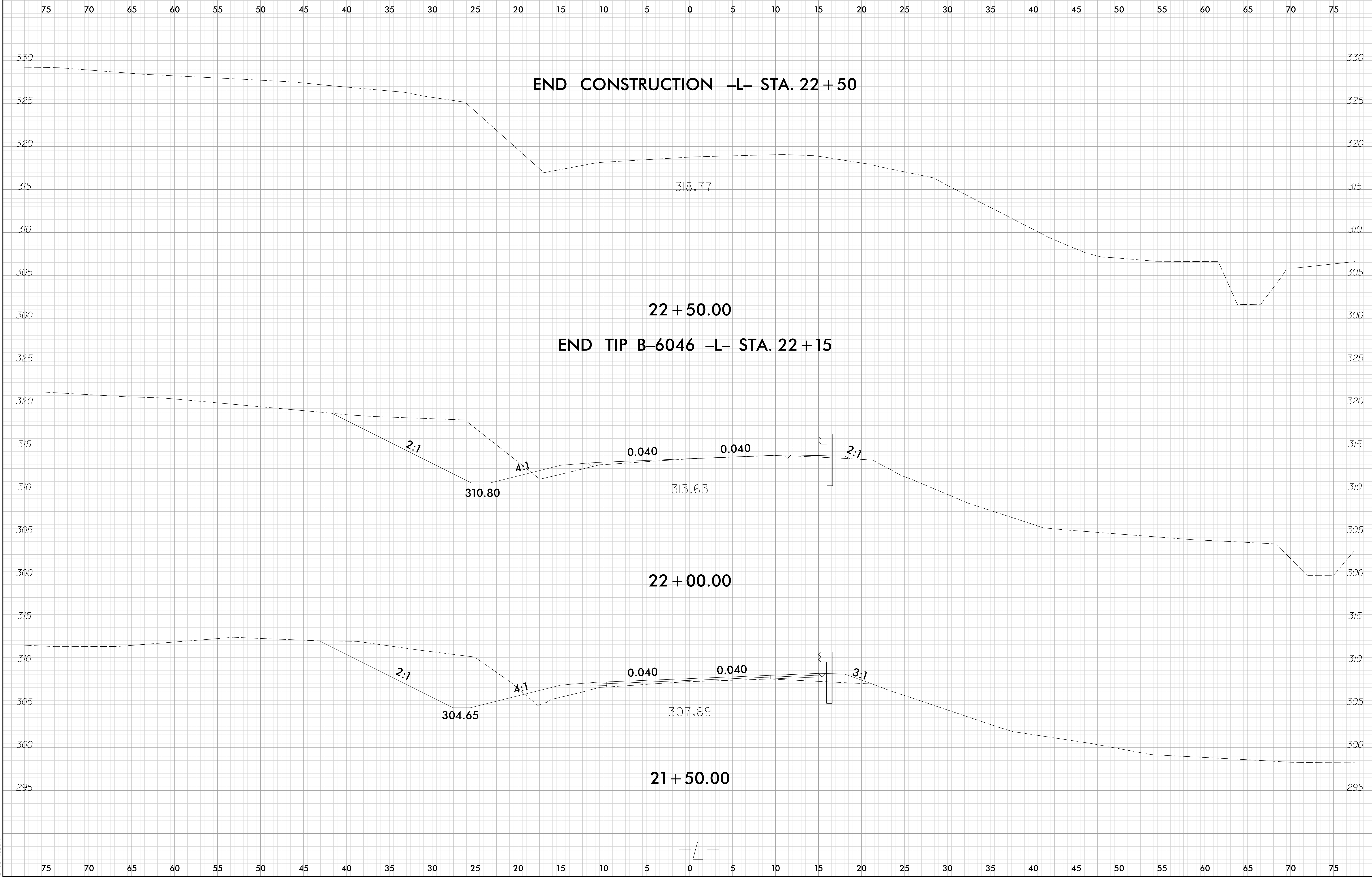


I:\Projects\19-55-01_SMU_B_6046_SRI1917_Over_Long_Creek\NCDDT\Roadway\CorridorModeling\B6046_L_XSC_SHT.dgn

12/4/26 PM
Barton, Turk

6/23/16

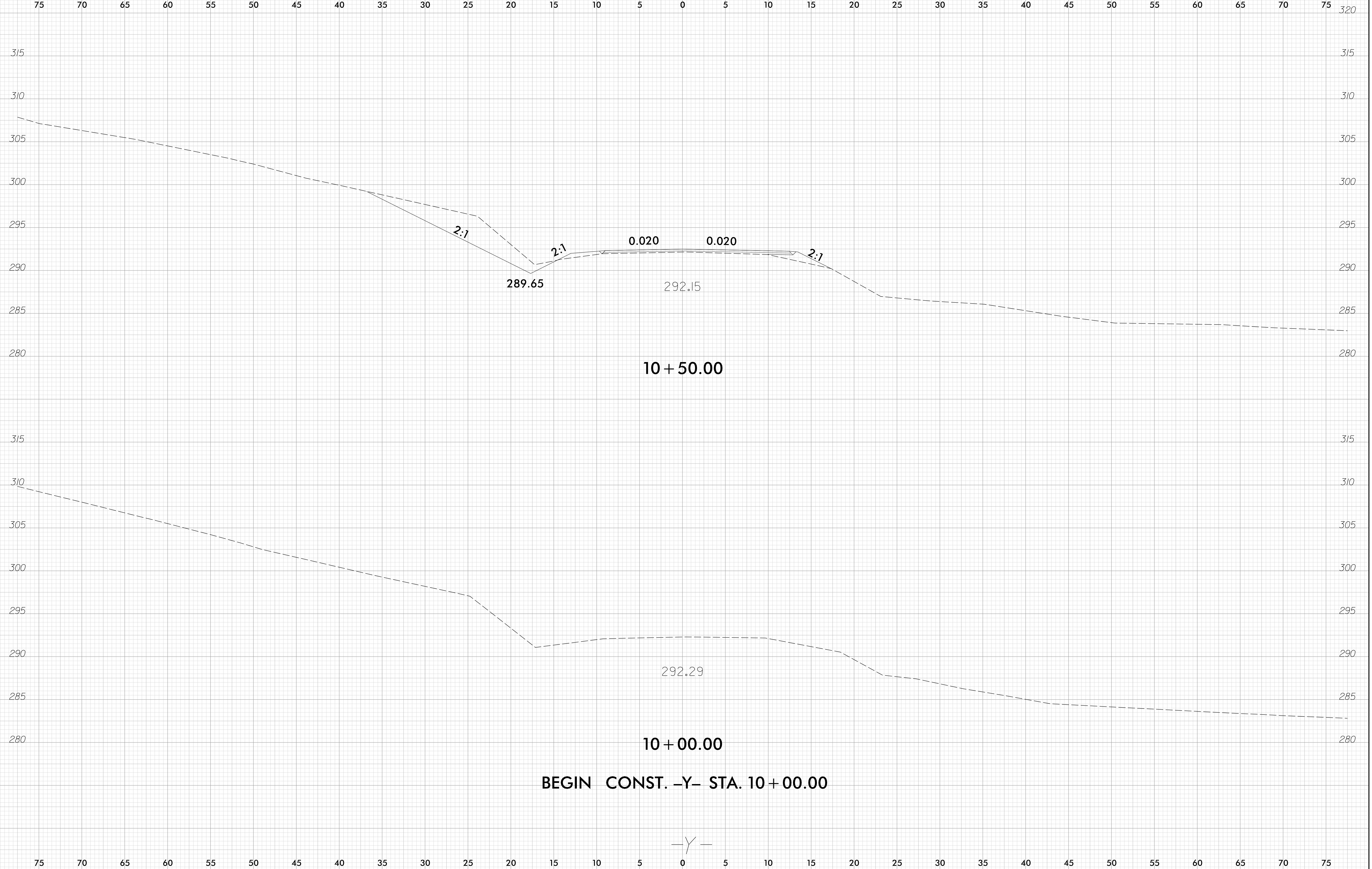
0 2.5 5	PROJ. REFERENCE NO.	SHEET NO.
	B-6046	X-8



2:48:28 PM
C:\Projects\19-55-01_SMU.B.6046_SRI1917_Over_Long_Creek\NC00T\Roadway\Corridor-Modeling\B6046_L_XSC_SHT.dgn
Brian_Tusk

6/23/16

0 2.5 5	PROJ. REFERENCE NO.	SHEET NO.
	B-6046	X-9

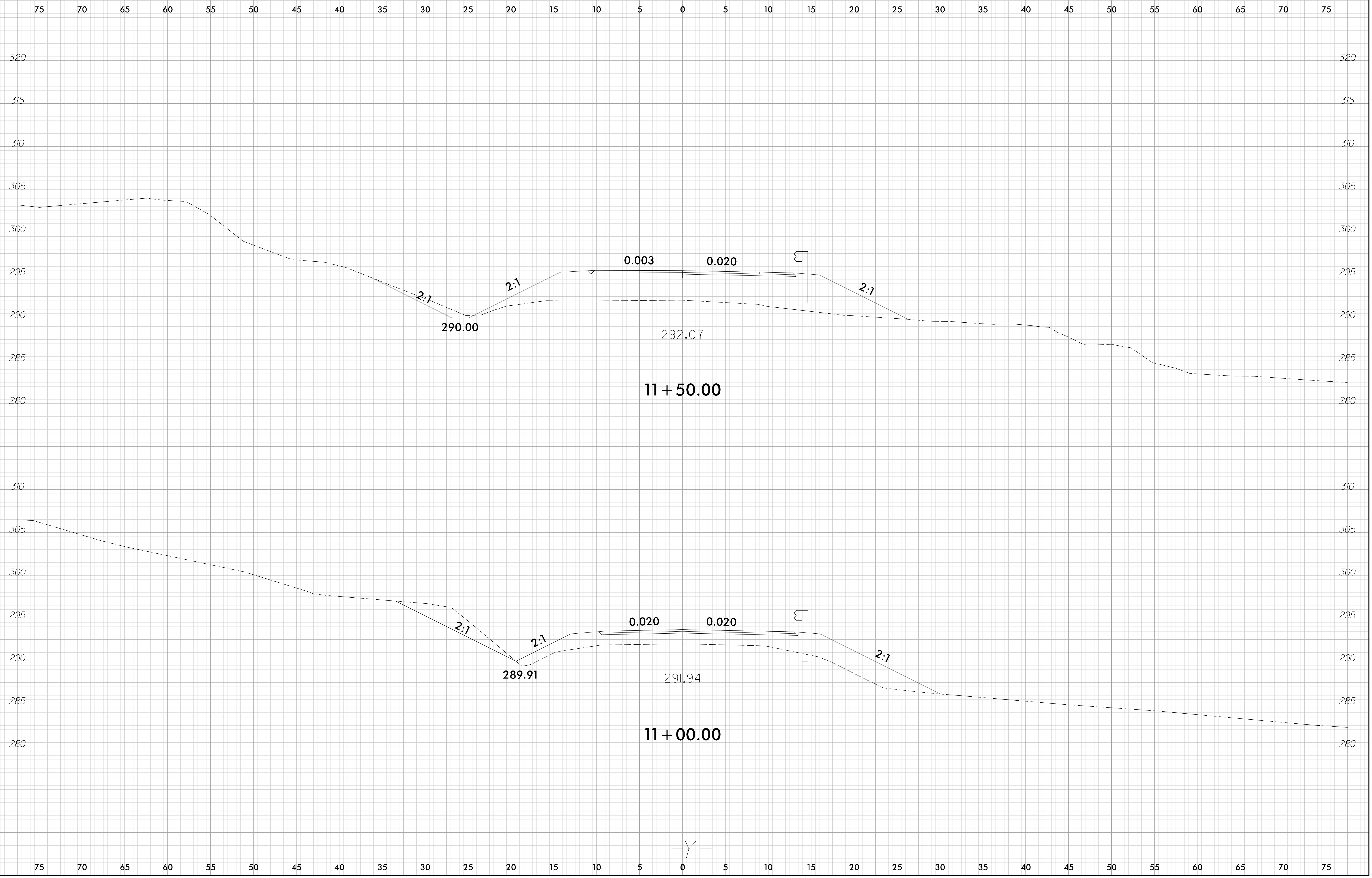


I:\Projects\19-55-01_SMU.B.6046_SRI1717_Over_Long_Creek\NCDDT\Roadway\Corridor-Modeling\B6046_Y1_XSC_SHT.dgn

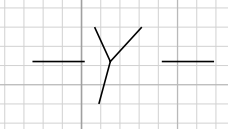
2:48:30 PM
Barton, Turk

6/23/16

	PROJ. REFERENCE NO.	SHEET NO.
	B-6046	X-10

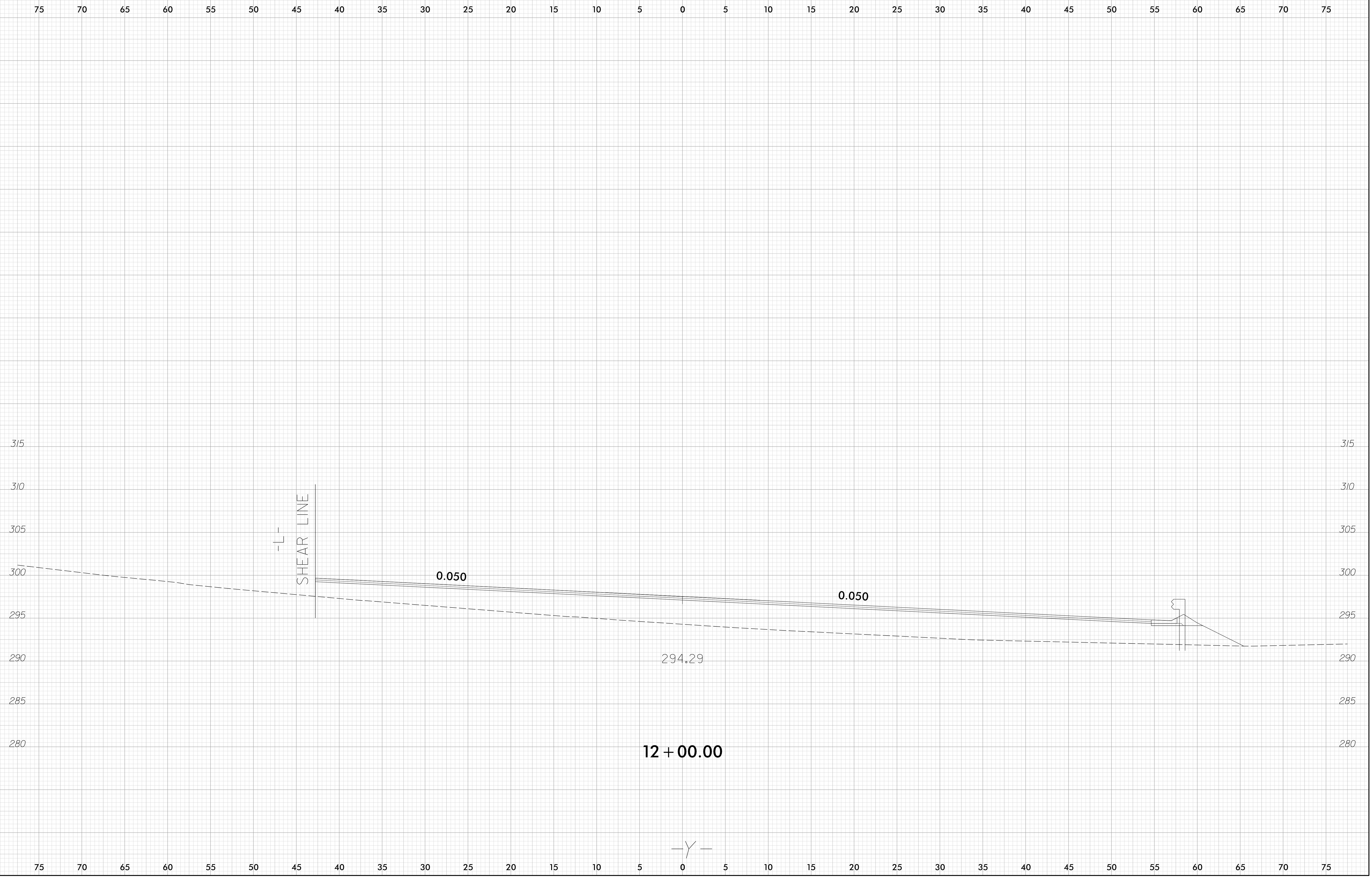


12:48:32 PM
C:\Projects\19-55-01_SMU_B_6046_SRI1717_Over_Long_Creek\NCDDT_Roadway\CorridorModeling\B6046_Y1_XSC_SHT.dgn
Brian, Turk



6/23/16

0 2.5 5	PROJ. REFERENCE NO.	SHEET NO.
	B-6046	X-11



2:48:34 PM
C:\Projects\19-55-01_SMU.B.6046_SRI917_over_Long_Creek\NC00T\Roadway\CorridorModeling\B6046_Y1_XSC_SHT.dgn
Brian, Turk

— Y —