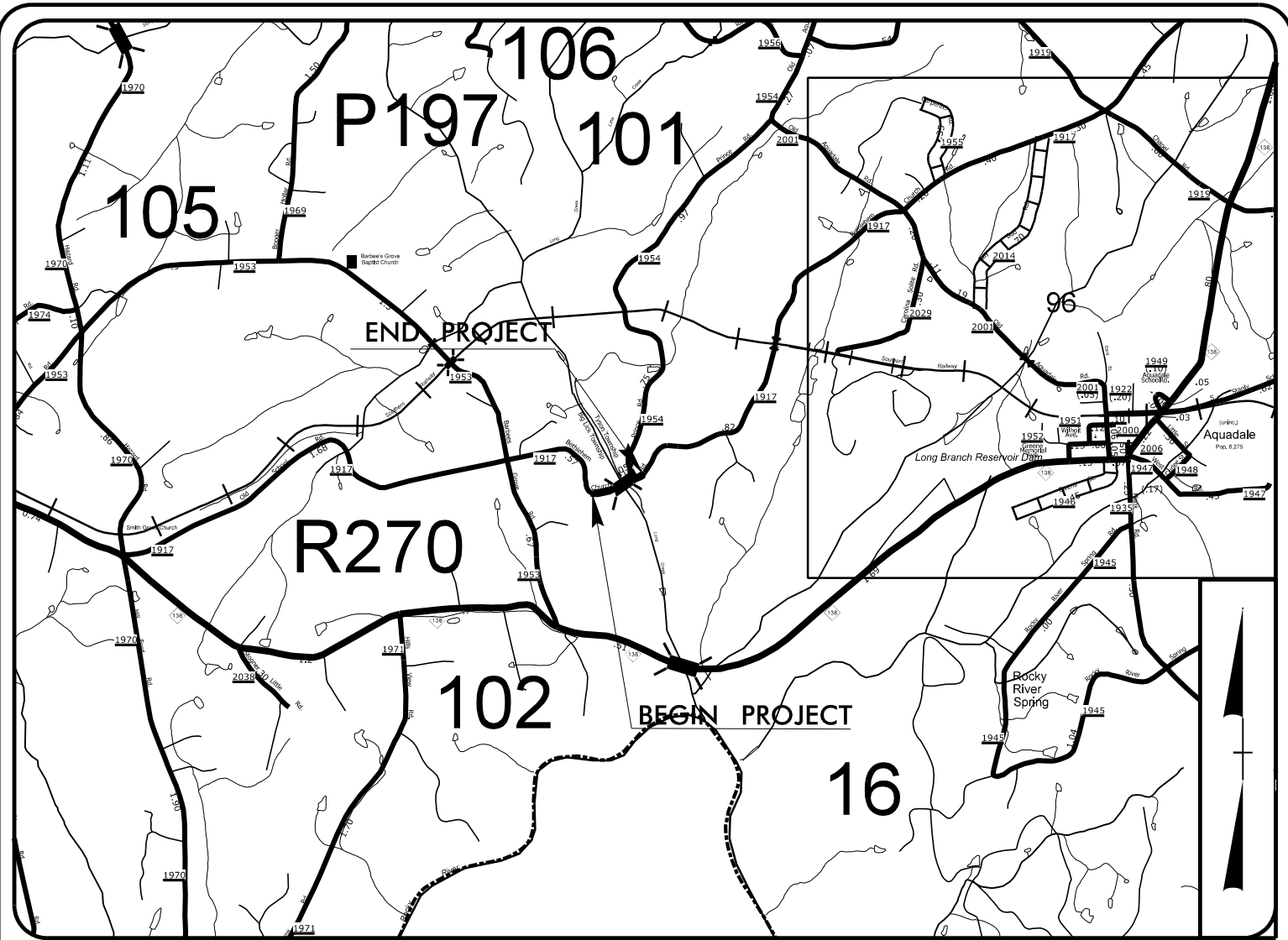



**TIP PROJECT: B-6046**



**VICINITY MAP**  
NOT TO SCALE

STATE OF NORTH CAROLINA  
DIVISION OF HIGHWAYS

PLAN FOR PROPOSED  
HIGHWAY EROSION CONTROL  
**STANLY COUNTY**

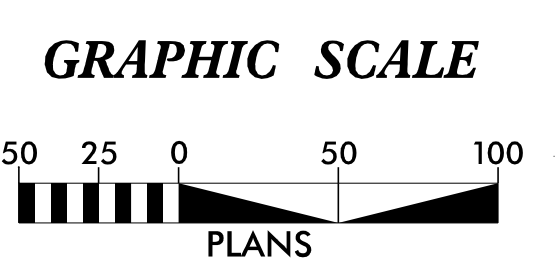
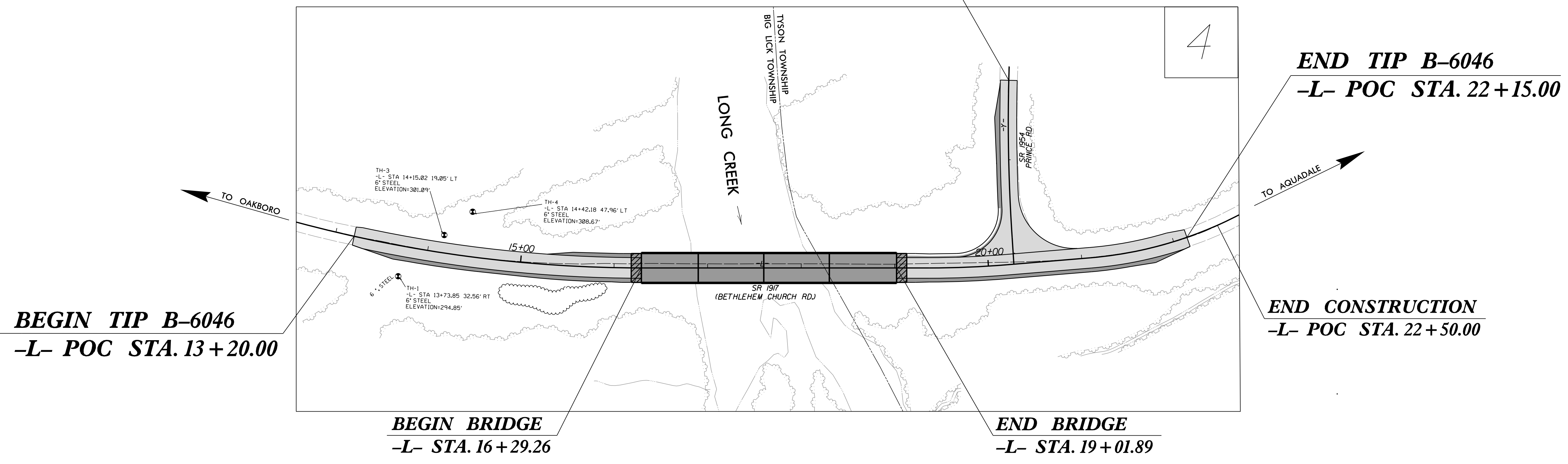


STATE	STATE PROJECT REFERENCE NO.	SHEET NO.	TOTAL SHEETS
N.C.	B-6046	EC-1	7
STATE PROJ. NO.	F.A. PROJ. NO.	DESCRIPTION	
48409.1.1			

THIS PROJECT CONTAINS  
EROSION CONTROL PLANS  
FOR CLEARING AND  
GRUBBING PHASE OF  
CONSTRUCTION.

**LOCATION: REPLACE BRIDGE NO. 102 ON SR1917 (BETHLEHEM CHURCH ROAD)  
OVER LONG CREEK**  
**TYPE OF WORK: GRADING, DRAINAGE, PAVING, AND STRUCTURE**

**BEGIN CONSTRUCTION**  
**-Y- POC STA. 10+00.00**



THESE EROSION AND SEDIMENT CONTROL PLANS COMPLY WITH  
THE APPLICABLE REGULATIONS SET FORTH BY THE NCG-010000  
GENERAL CONSTRUCTION PERMIT EFFECTIVE APRIL 1, 2019  
AND ISSUED BY THE NORTH CAROLINA DEPARTMENT OF  
ENVIRONMENTAL QUALITY DIVISION OF WATER RESOURCES.

**ICE OF CAROLINAS, PLLC**  
ICE of Carolinas, PLLC  
4505 Falls of Neuse Road, Suite 110  
Raleigh, North Carolina 27609  
Phone: 803-822-0333  
License #: P-0999

Prepared in the Office of:  
**ICE OF CAROLINAS**  
4505 FALLS OF NEUSE ROAD  
RALEIGH, NC 27609

Designed by:  
**BRADLEY BOGGS, PE** 3005  
NAME LEVEL III CERTIFICATION NO.

Roadway Standard Drawings  
The "Roadway Standard Drawings"- Roadway Design Unit - N. C.  
Department of Transportation - Raleigh, N. C., dated January 2024  
and the latest revision thereto are applicable to this project and by  
reference hereby are considered a part of these plans.

12/14/2023 10:55:01 AM: B:\6046\_SRI17\cover\Long\_Creek\NCDOT\Hydro\aulica\CADD\PSH\ErrosionControl\B-6046\_EC-1.shxdgn