

09.08/2019

See Sheet 1A For Index of Sheets  
See Sheet 1B For Conventional Symbols

STATE OF NORTH CAROLINA  
DIVISION OF HIGHWAYS

# SAMPSON COUNTY

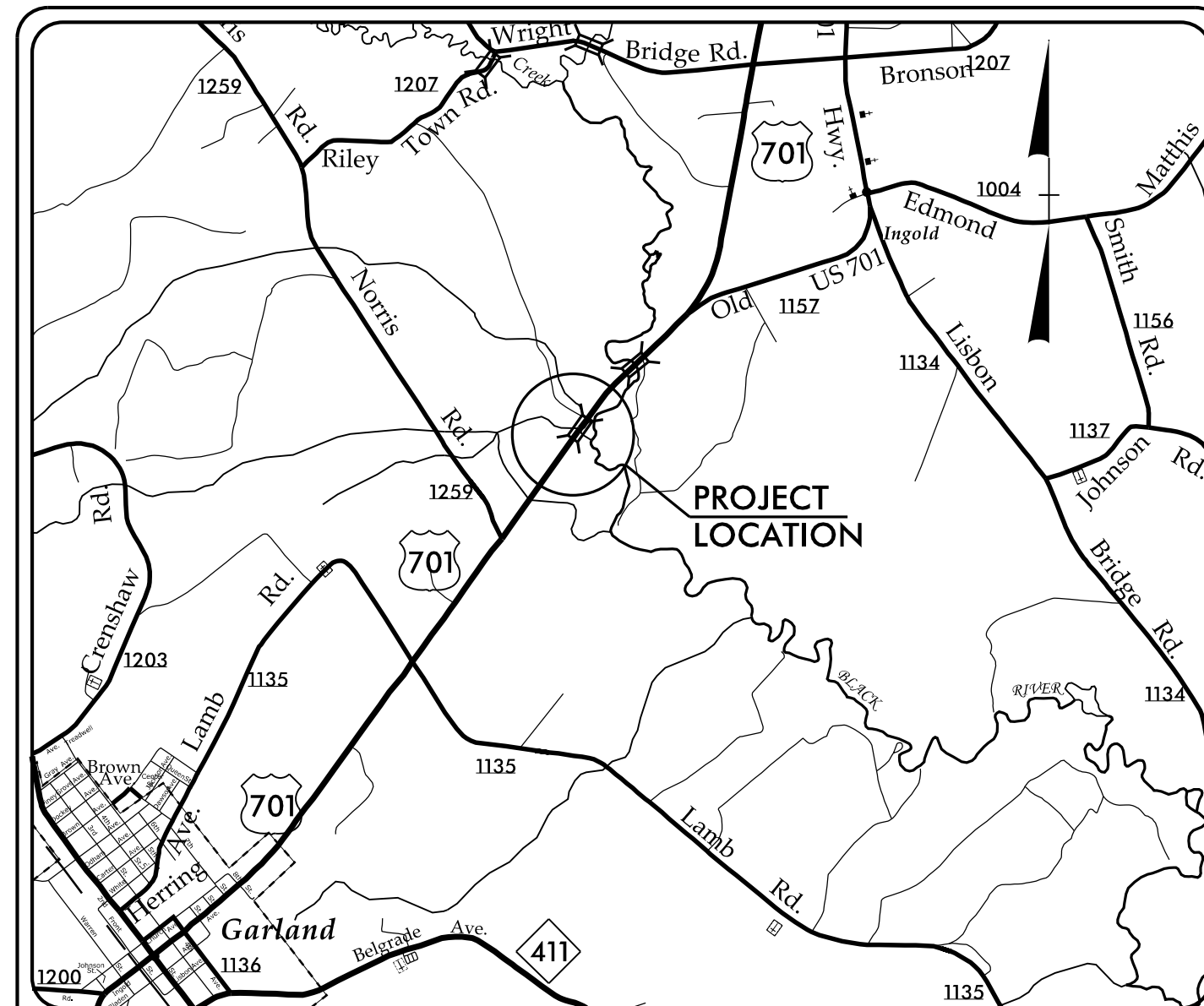
LOCATION: BRIDGE 810022 ON US 701 OVER  
BILL'S SWAMP

TYPE OF WORK: GRADING, PAVING, DRAINAGE AND STRUCTURES

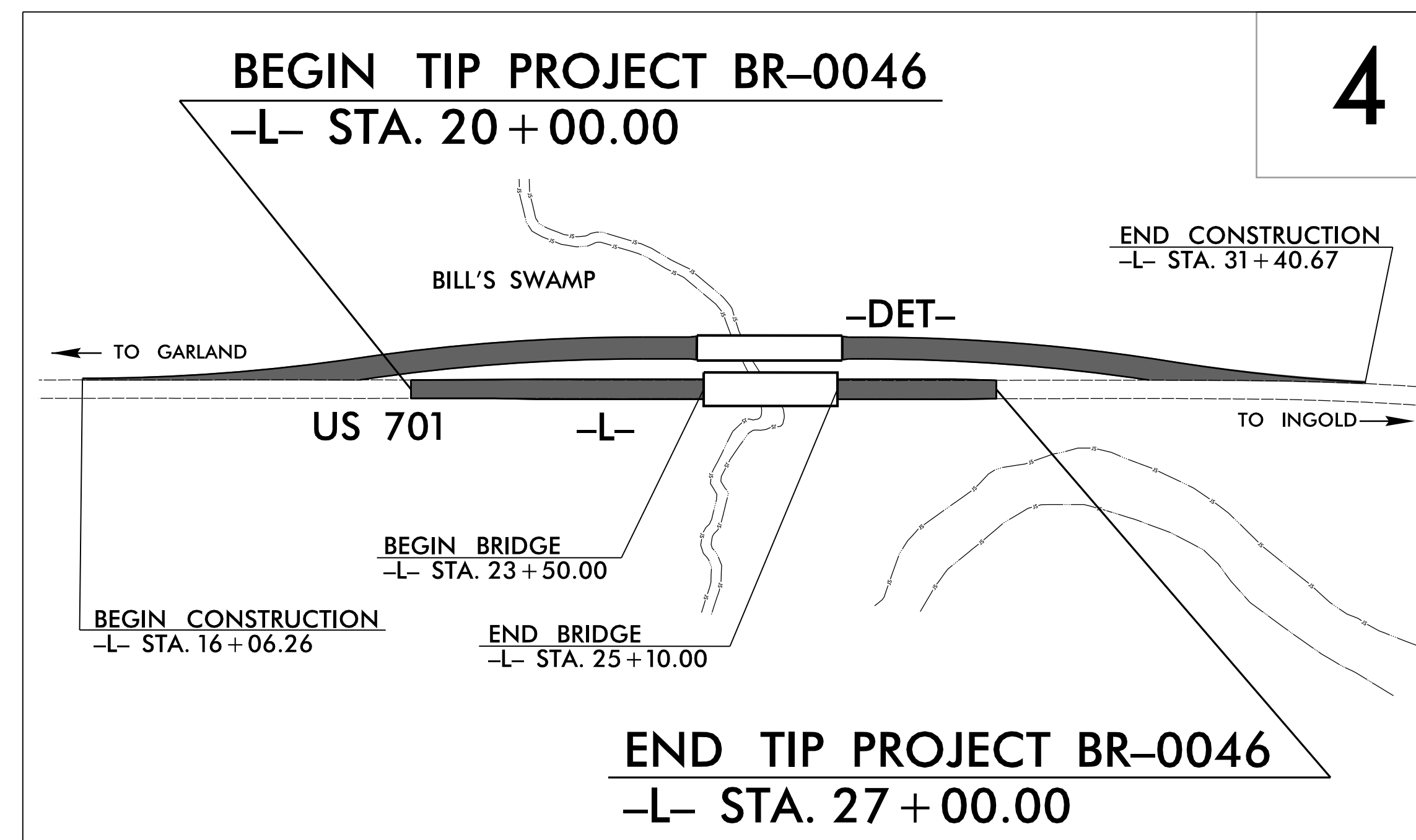

STATE	STATE PROJECT REFERENCE NO.	SHEET NO.	TOTAL SHEETS
N.C.	BR-0046	1	
STATE PROJ. NO.	F.A. PROJ. NO.	DESCRIPTION	
67046.1.1		PE	
67046.2.1		RW & UTIL	
67046.3.1		CONS.	

TIP PROJECT: BR-0046

CONTRACT: C204831

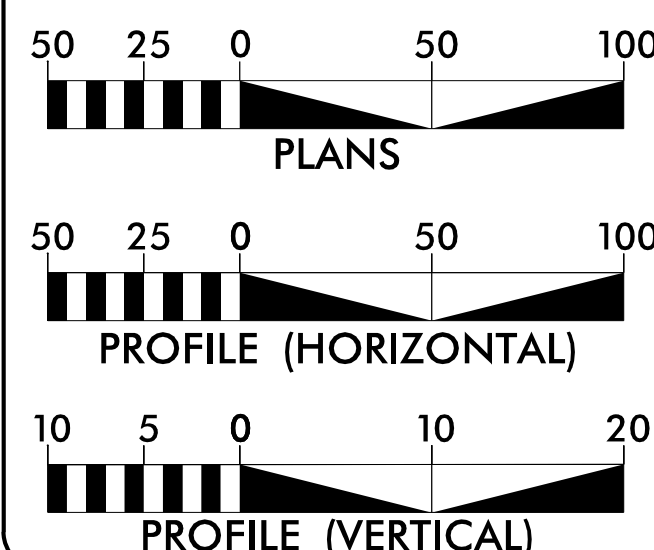


VICINITY MAP



DOCUMENT NOT CONSIDERED FINAL  
UNLESS ALL SIGNATURES COMPLETED

GRAPHIC SCALES



DESIGN DATA

ADT 2023 = 5,535  
 ADT 2043 = 6,165  
 K = 9 %  
 D = 55 %  
 T = 12 % \*  
 V = 60 MPH  
 \* (TTST 8%+ DUAL 4%)  
 FUNC CLASS =  
 MINOR ARTERIAL  
 REGIONAL TIER

PROJECT LENGTH

LENGTH ROADWAY TIP PROJECT BR-0046 = 0.103 MI  
 LENGTH STRUCTURE TIP PROJECT BR-0046 = 0.030 MI  
 TOTAL LENGTH OF TIP PROJECT BR-0046 = 0.133 MI

Prepared In the Office of:  
**DIVISION OF HIGHWAYS**  
 1000 Birch Ridge Dr., Raleigh NC, 27610

2018 STANDARD SPECIFICATIONS

RIGHT OF WAY DATE:  
 JULY 14, 2022

LETTING DATE:  
 DECEMBER 19, 2023


KIM L. GILLESPIE, PE  
 PROJECT MANAGER

DAVID J. CLODGO, PE

MATTHEW B. COPPLE, PE  
 PROJECT TEAM LEAD

HYDRAULICS ENGINEER

DocuSigned by:  
 William G. Call  
 202007090411425




11/15/2023  
 SIGNATURE:

ROADWAY DESIGN ENGINEER

DocuSigned by:  
 Matthew B. Copple  
 18CE83C43884BA



11/15/2023  
 SIGNATURE:



20-SEP-2023 07:03  
 R:\Roadway\Proj\BR0046\_Rdy\_tsh.dgn  
 \$\$\$USERNAME\$\$\$