

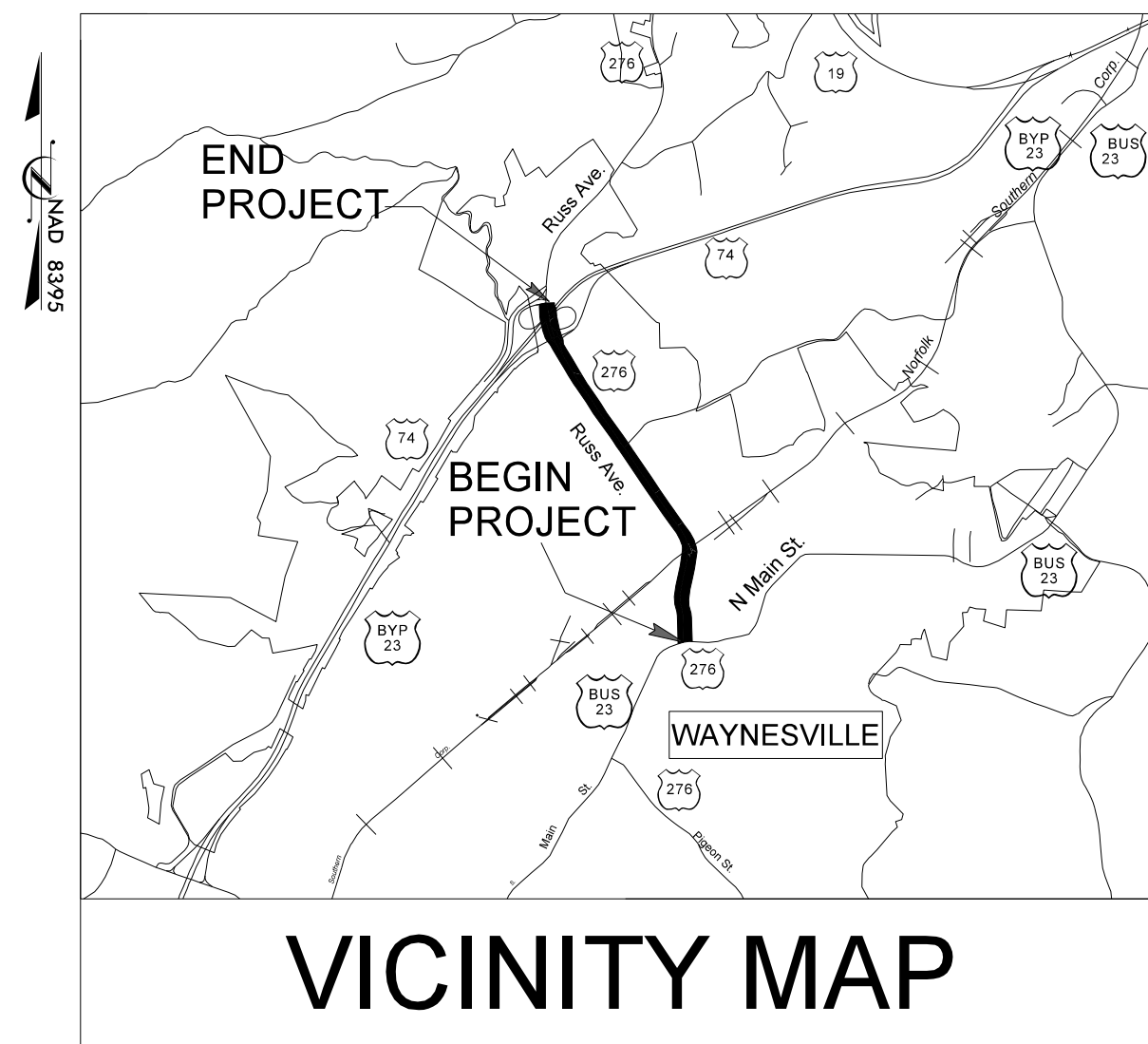
STATE OF NORTH CAROLINA DIVISION OF HIGHWAYS

HAYWOOD COUNTY

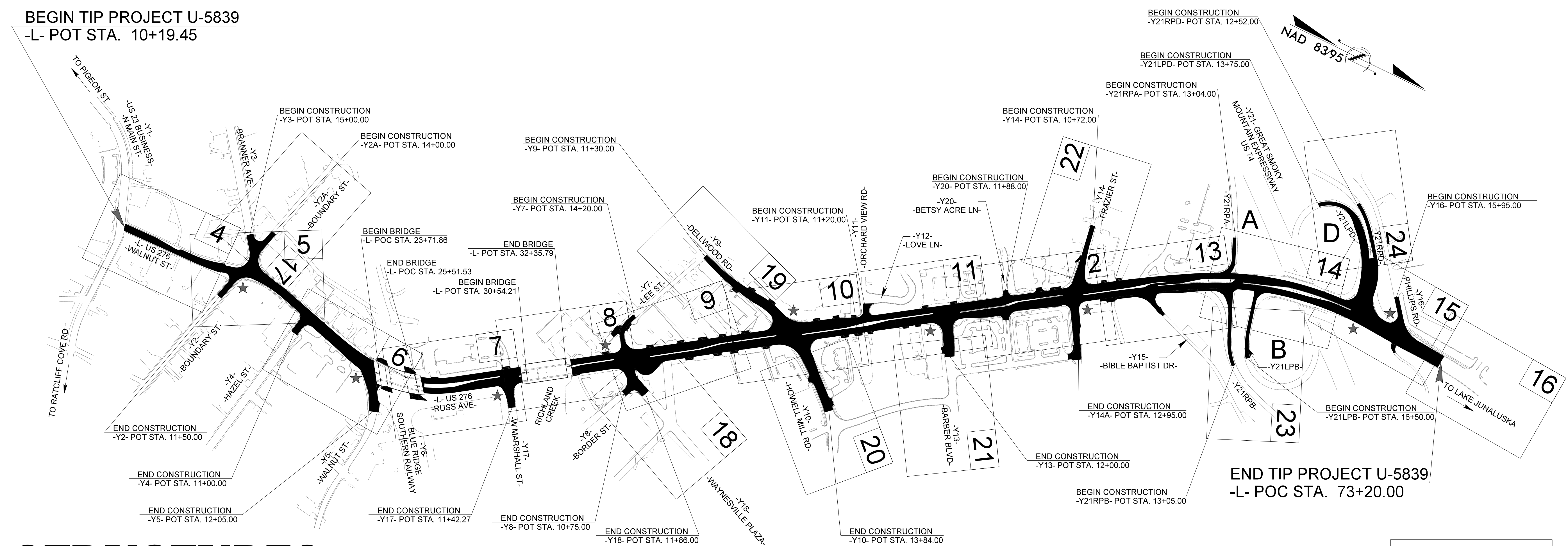
LOCATION: US-276 (RUSS AVENUE) FROM US 23 /74 TO US 23 BUSINESS (MAIN STREET) UPGRADE CORRIDOR

TYPE OF WORK: GRADING, DRAINAGE, PAVING, SIGNALS, RETAINING WALLS AND STRUCTURES

Table with columns: STATE, STATE PROJECT REFERENCE NO., SHEET NO., TOTAL SHEETS. Values: N.C., U-5839, 1, 1.



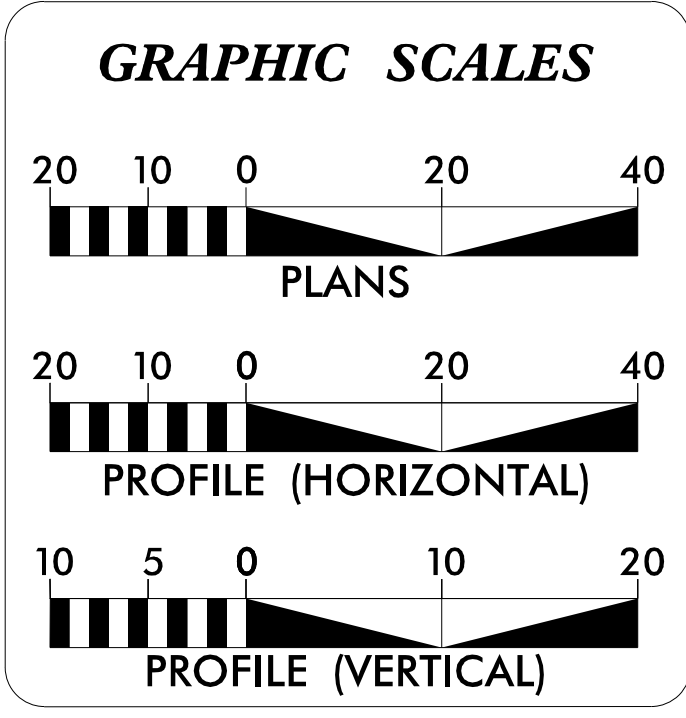
BEGIN TIP PROJECT U-5839 -L- POT STA. 10+19.45



STRUCTURES

THERE IS NO CONTROL OF ACCESS ON THIS PROJECT EXCEPT INTERCHANGES & U-TURN BULBS HAVE FULL CONTROL OF ACCESS. THIS PROJECT DESIGN CRITERIA IS BASED ON LOW SPEED STREETS IN URBAN AREAS.

DOCUMENT NOT CONSIDERED FINAL UNLESS ALL SIGNATURES COMPLETED



DESIGN DATA table with rows for ADT 2021, ADT 2041, K, D, T, V, TTST, and FUNC CLASS.

PROJECT LENGTH table with rows for LENGTH ROADWAY TIP PROJECT U-5839, LENGTH STRUCTURE TIP PROJECT U-5839, and TOTAL LENGTH TIP PROJECT U-5839.

PREPARED IN THE OFFICE OF: NV5 ENGINEERS & CONSULTANTS, INC. FOR THE NORTH CAROLINA DEPT. OF TRANSPORTATION. Includes dates for RIGHT OF WAY DATE and LETTING DATE.

SIGNATURE lines for PROJECT ENGINEER (ELIZABETH R. PHIPPS, P.E.), PROJECT DESIGN ENGINEER (ROBERT C. LARSON, P.E.), and STRUCTURES MANAGEMENT UNIT (DAVID STUTTS, P.E.).

