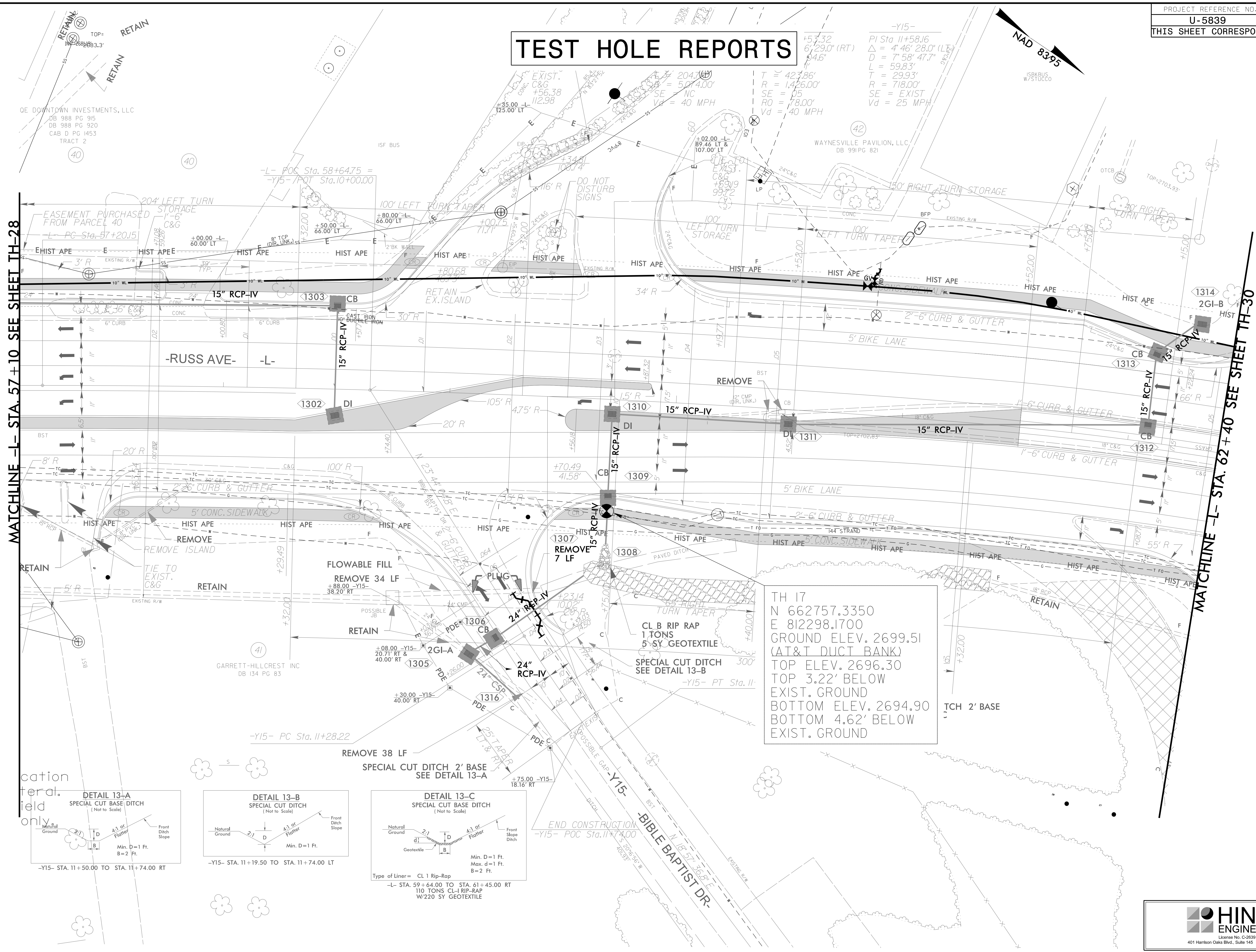
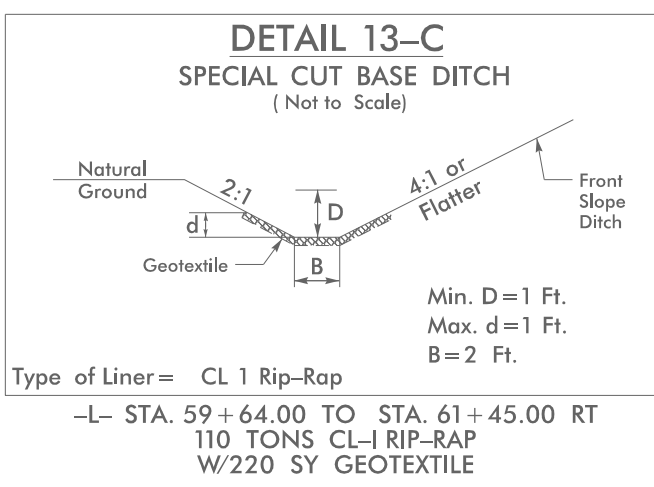
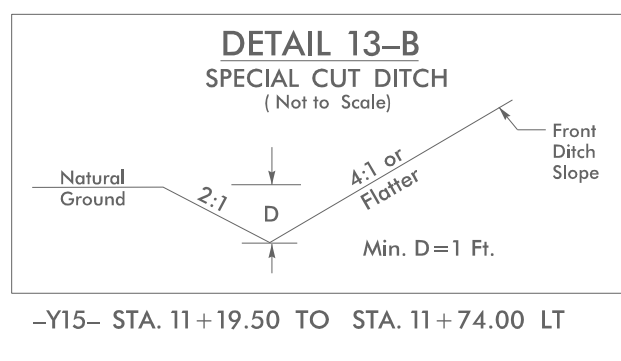
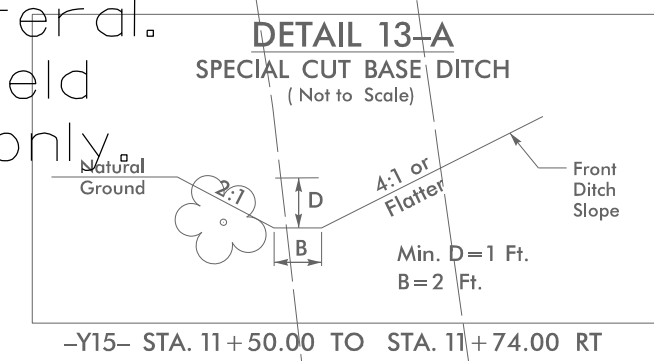


TEST HOLE REPORTS



TH 17
 N 662757.3350
 E 812298.1700
 GROUND ELEV. 2699.51
 (AT&T DUCT BANK)
 TOP ELEV. 2696.30
 TOP 3.22' BELOW
 EXIST. GROUND
 BOTTOM ELEV. 2694.90
 BOTTOM 4.62' BELOW
 EXIST. GROUND



22-MAR-2023 06:56:00 PROJECTS\2015\A2015803\00 Mulkey - U-5839\Design\Utilities\Engineering\UBD\ProJ\UBD_Sheets_With_Test_Holes\U5839_Ut_rdy\13_TH29_psh.dgn