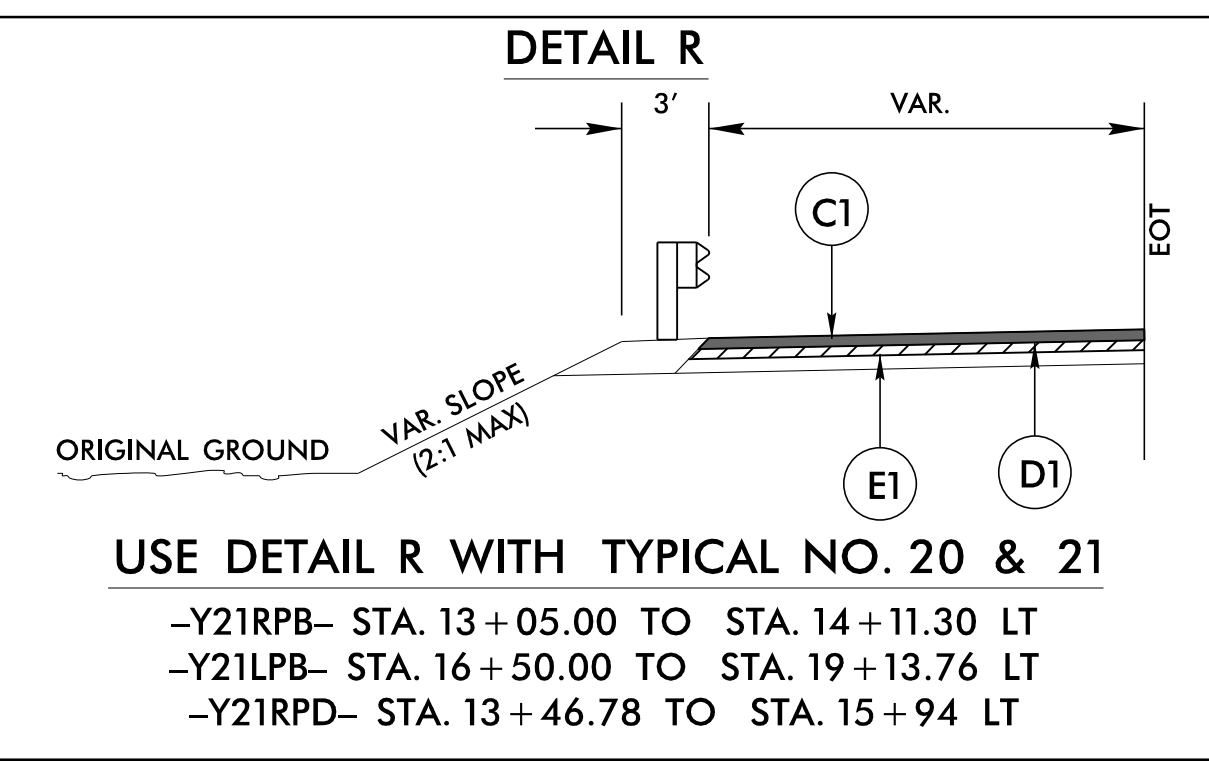


5/14/23

PAVEMENT SCHEDULE	
C1	3" S9.5B
C2	VAR. S9.5B
C3	1.5" S9.5B
D1	4" I19.0C
D2	VAR. I19.0C
E1	4" B25.0C
E2	VAR. B25.0C
K	12" CLASS IV STAB.
N	GEOTEXTILE
R	GRANITE CURB
R1	2'-6" CURB & GUTTER
R2	1'-6" CURB & GUTTER
R3	5" MONO. ISLAND
S	4" CONCRETE SIDEWALK
T	EARTH MATERIAL
U	EXISTING PAVEMENT
V1	1.5" MILLING
V2	INCIDENTAL MILLING
W1	SEE WEDGING DETAIL 1
W2	SEE WEDGING DETAIL 2

PAVEMENT EDGE SLOPES ARE 1:1 UNLESS SHOWN OTHERWISE

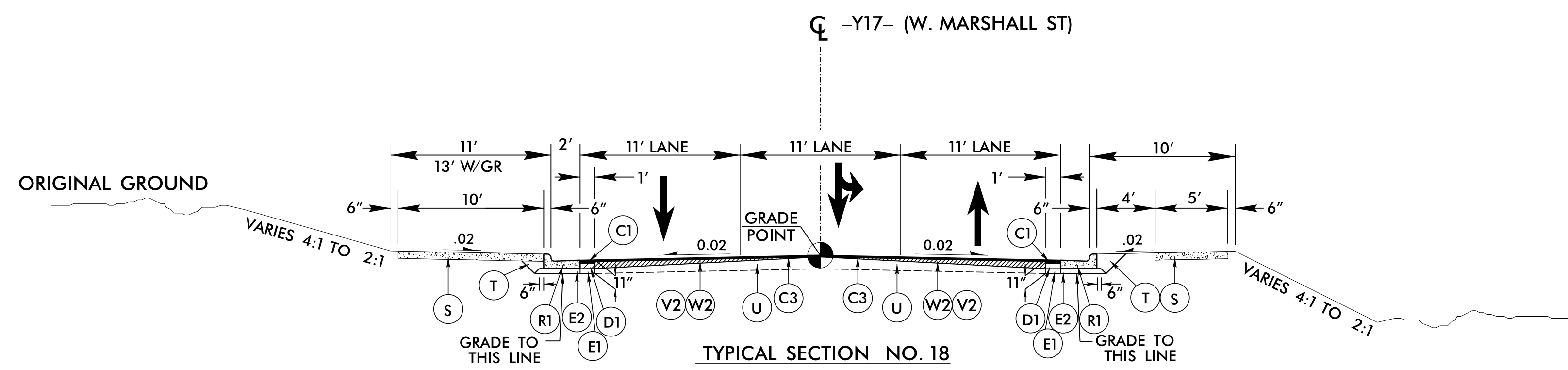


NV5
 NV5 ENGINEERS & CONSULTANTS, INC.
 7500 E. INDEPENDENCE BLVD, STE 100
 CHARLOTTE, NC 28227
 P: 704.537.7300 www.NV5.com
 NC License # F-1333
 formerly CALYX Engineers & Consultants

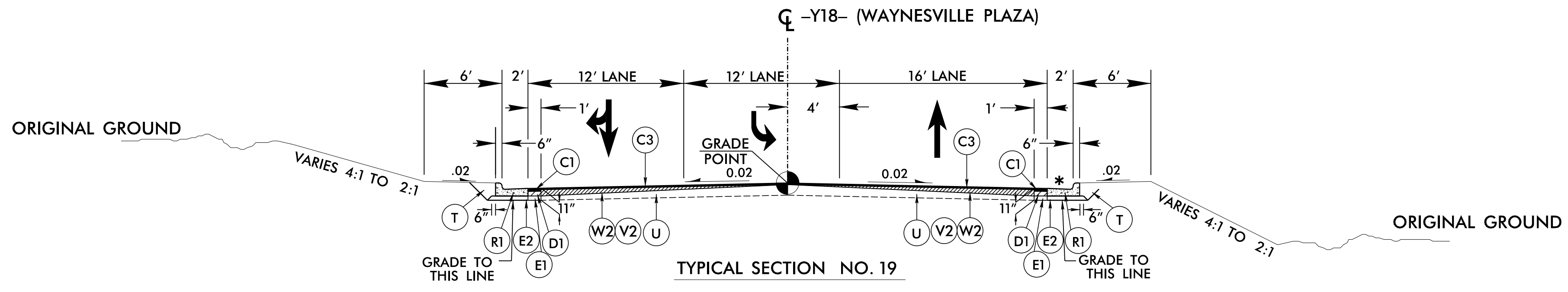
PROJECT REFERENCE NO. U-5839	SHEET NO. 2A-7
ROADWAY DESIGN ENGINEER 5/9/2023	PAVEMENT DESIGN ENGINEER 5/9/2023

Professional Engineer seals for Chris Anderson and Vladimir G. Mitchev.

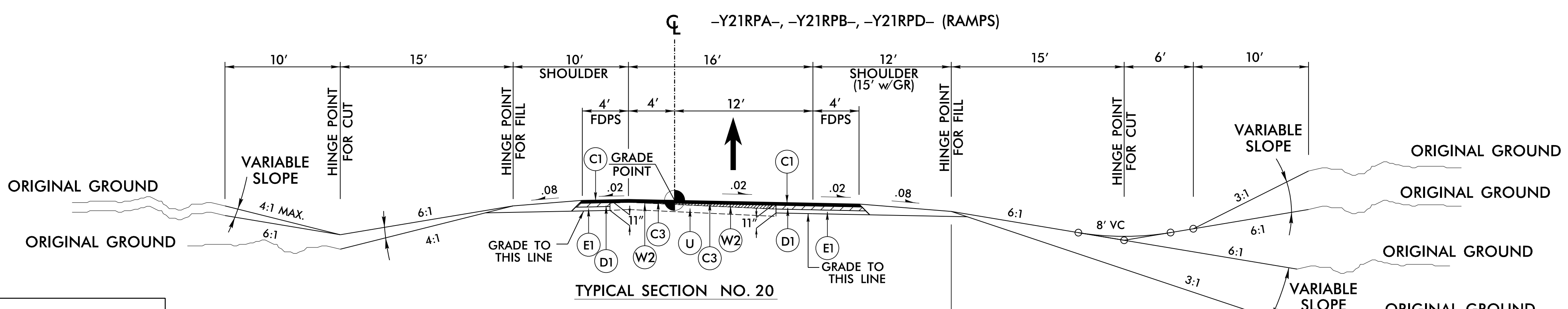
DOCUMENT NOT CONSIDERED FINAL UNLESS ALL SIGNATURES COMPLETED



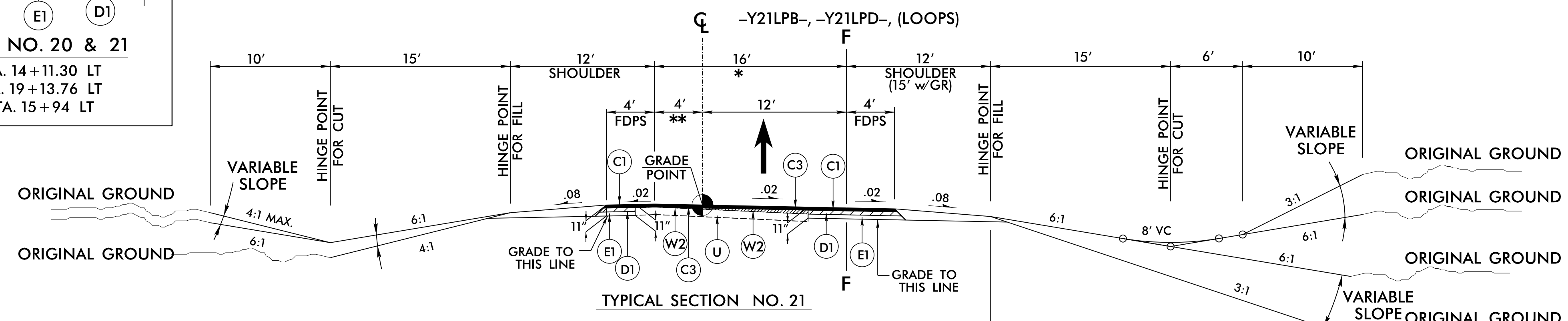
USE TYPICAL SECTION NO. 18
 -Y17- STA. 10+35.77 TO STA. 11+42.27



USE TYPICAL SECTION NO. 19
 -Y18- STA. 10+35.79 TO STA. 11+86.00



USE TYPICAL SECTION NO. 20
 -Y21RPA- STA. 13+04.00 TO STA. 14+66.26
 -Y21RPB- STA. 13+05.00 TO STA. 16+55.24
 -Y21RPD- STA. 12+52.00 TO STA. 17+52.40



USE TYPICAL SECTION NO. 21
 -Y21LPB- STA. 16+50.00 TO STA. 19+14.11
 -Y21LPD- STA. 13+75.00 TO STA. 19+92.16
 * DIMENSION IS 18' FOR -Y21LPD-
 ** DIMENSION IS 6' FOR -Y21LPD-

4/27/2023 11:58:39 AM RDY_PSH_TYP.dgn