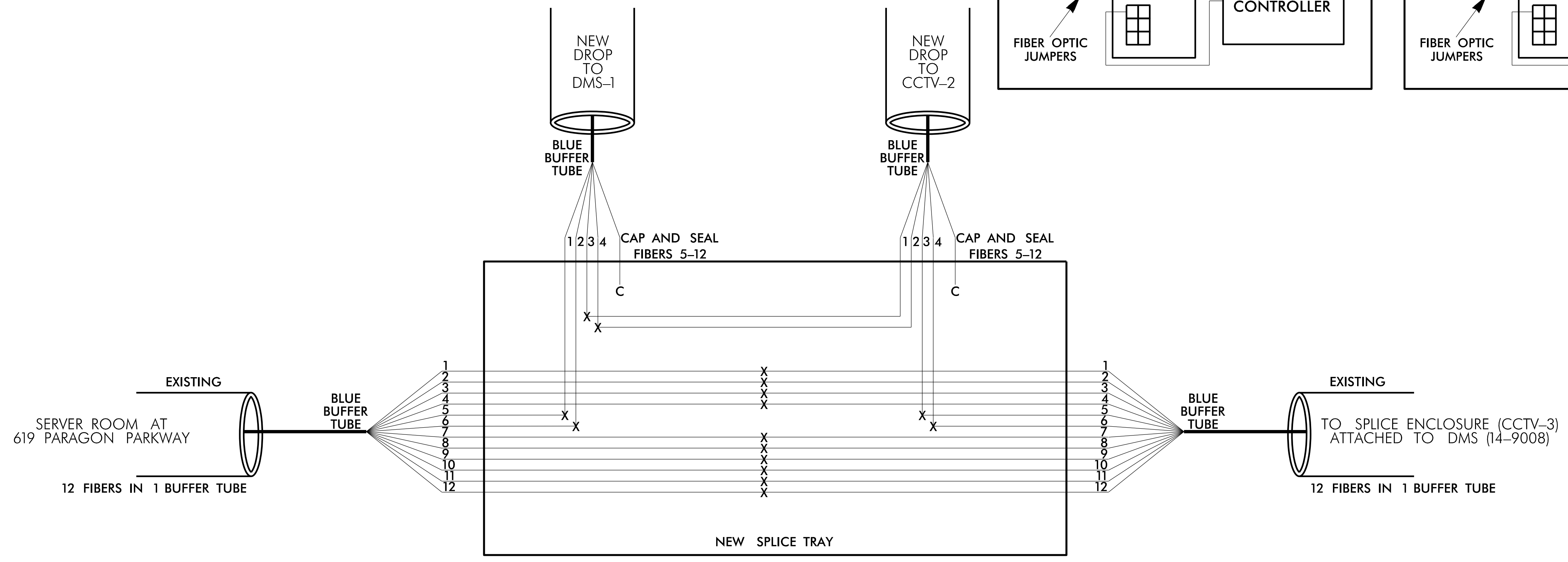
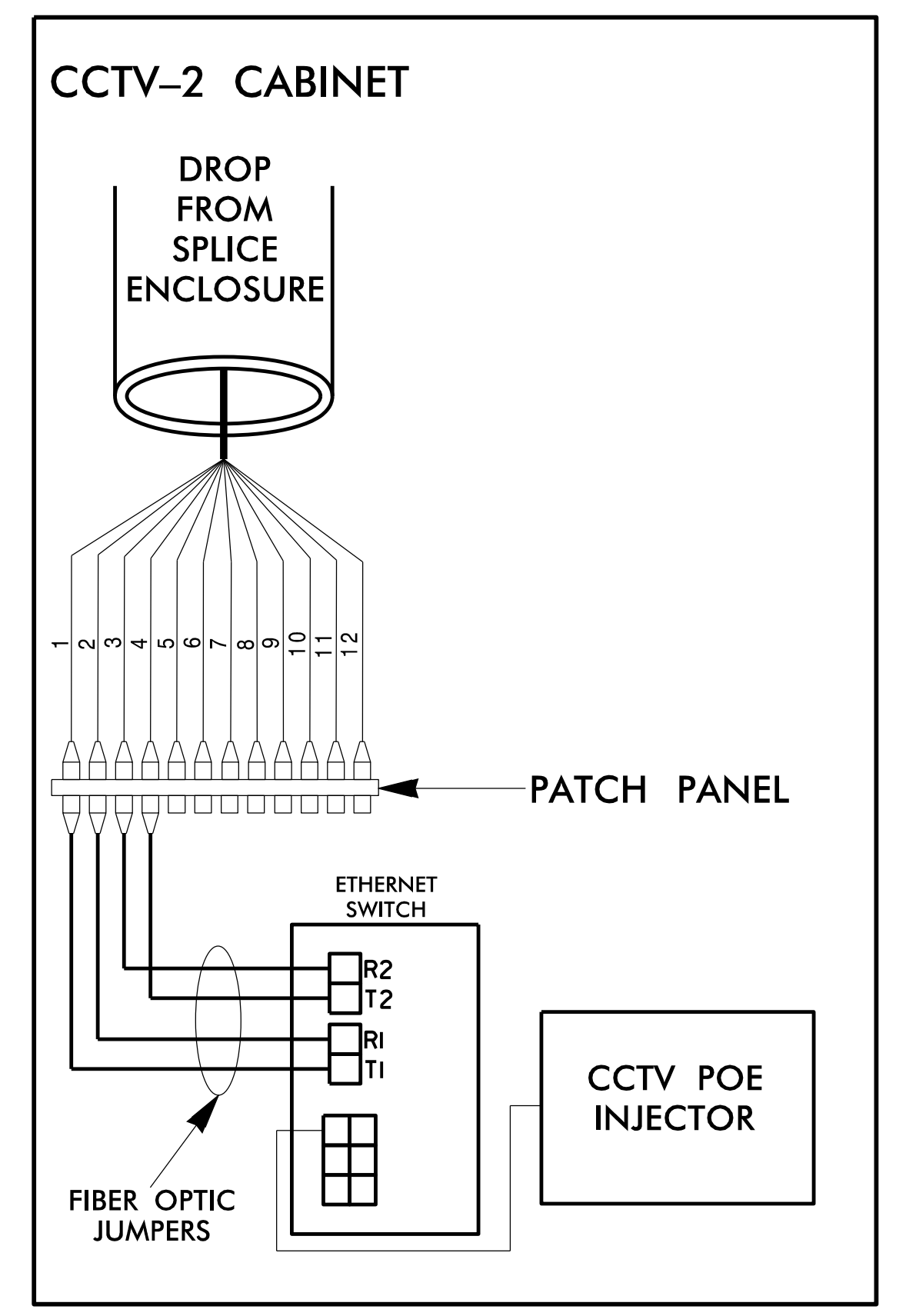
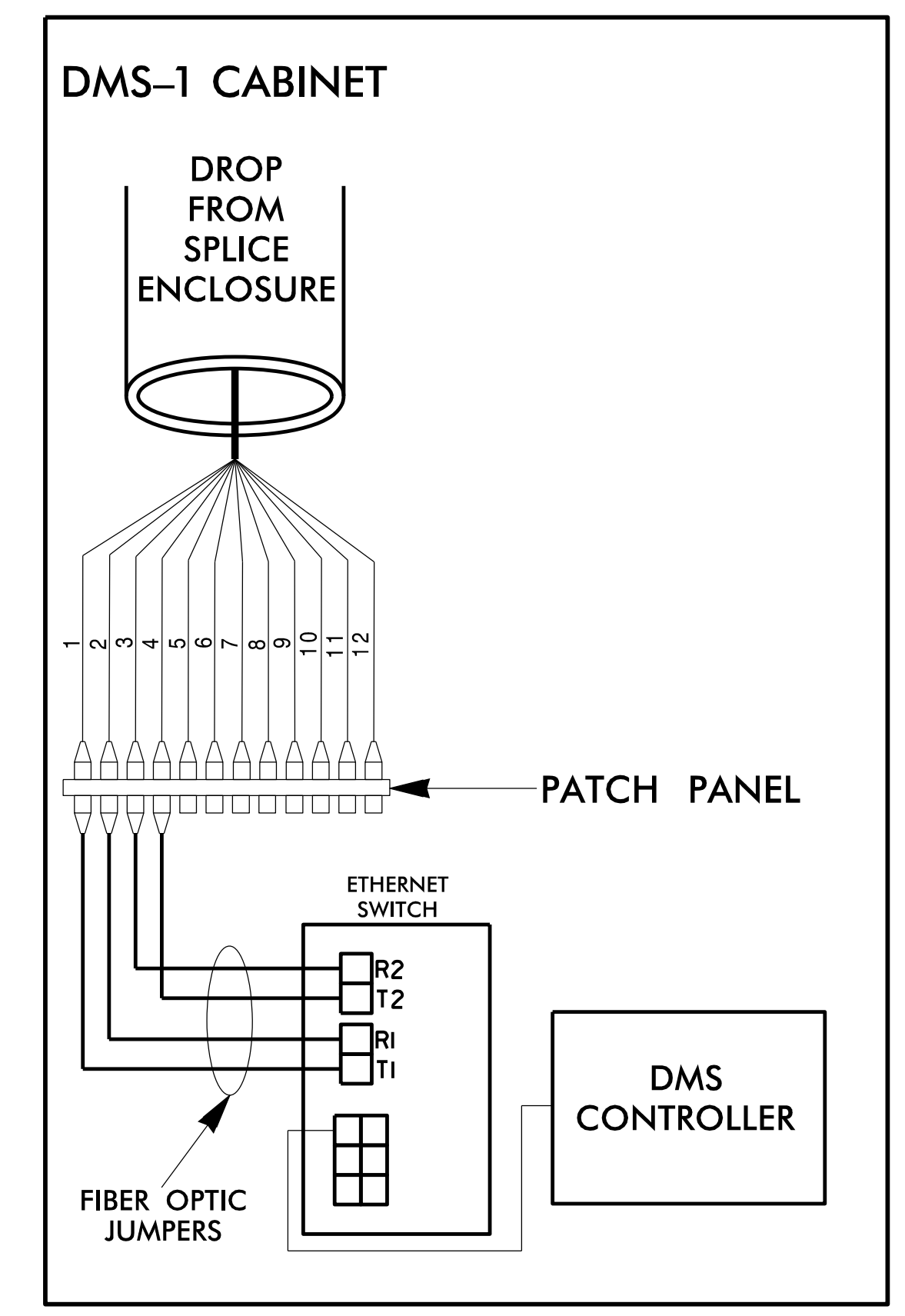


NEW UNDERGROUND SPLICE ENCLOSURE  
DMS-1 / CCTV-2  
619 PARAGON PARKWAY AT DIVISION 14  
MAINTENANCE YARD ENTRANCE  
DMS INV. # 14-\_\_\_\_  
CCTV INV. # 14-\_\_\_\_

Notes:  
Unused fibers left coiled and stored in splice tray.  
Unused Buffer Tubes left coiled and stored in splice tray.

COLOR CODE TIA/EIA 598-A		LEGEND	
(1) BLUE	(7) RED	X = FUSION SPLICE	
(2) ORANGE	(8) BLACK	E = EXISTING SPLICE	
(3) GREEN	(9) YELLOW	C = CAP IN TRAY	
(4) BROWN	(10) VIOLET	<b>EXPRESS</b> = EXPRESS ALL FIBERS/ BUFFER TUBES	
(5) SLATE	(11) ROSE	<b>SPLICE</b> = SPLICE ALL FIBERS/ BUFFER TUBES	
(6) WHITE	(12) AQUA		



- NOTES:
- DIVISION OFFICE TO TEST FIBERS BETWEEN I-40 AND NCDOT MAINTENANCE FACILITY AND VERIFY OPERATION AND MAKE NECESSARY REPAIRS PRIOR TO PROJECT START.
  - AS-BUILT PLANS SHOW FIBERS 1, 2, 3, 11 AND 12 IN USE BY NCDOT FOR CCTV ON I-40.

DOCUMENT NOT CONSIDERED FINAL  
UNLESS ALL SIGNATURES COMPLETED

8/4/2023 10:51:11 AM C:\Users\pwbent1\OneDrive\Documents\60670967-1\NCDOT\_B5898\_B3186\900-CAD\_GIS\910-CAD\70\_NCDOT\_TIP\Intel\igent Transportation Systems\B-5898-ITS\_PSH23.dgn



	<b>FIBER OPTIC SPLCE DETAILS</b>	
	Division 14 Haywood County Waynesville PLAN DATE: August 2023 REVIEWED BY: R. Garrett	PREPARED BY: M. Cavanaugh REVIEWED BY:
SCALE: 0 NA N.T.S.	REVISIONS:	INIT. DATE:
DocuSigned by: <b>Rachelle Garrett</b> 8/4/2023		CADD Filename: