

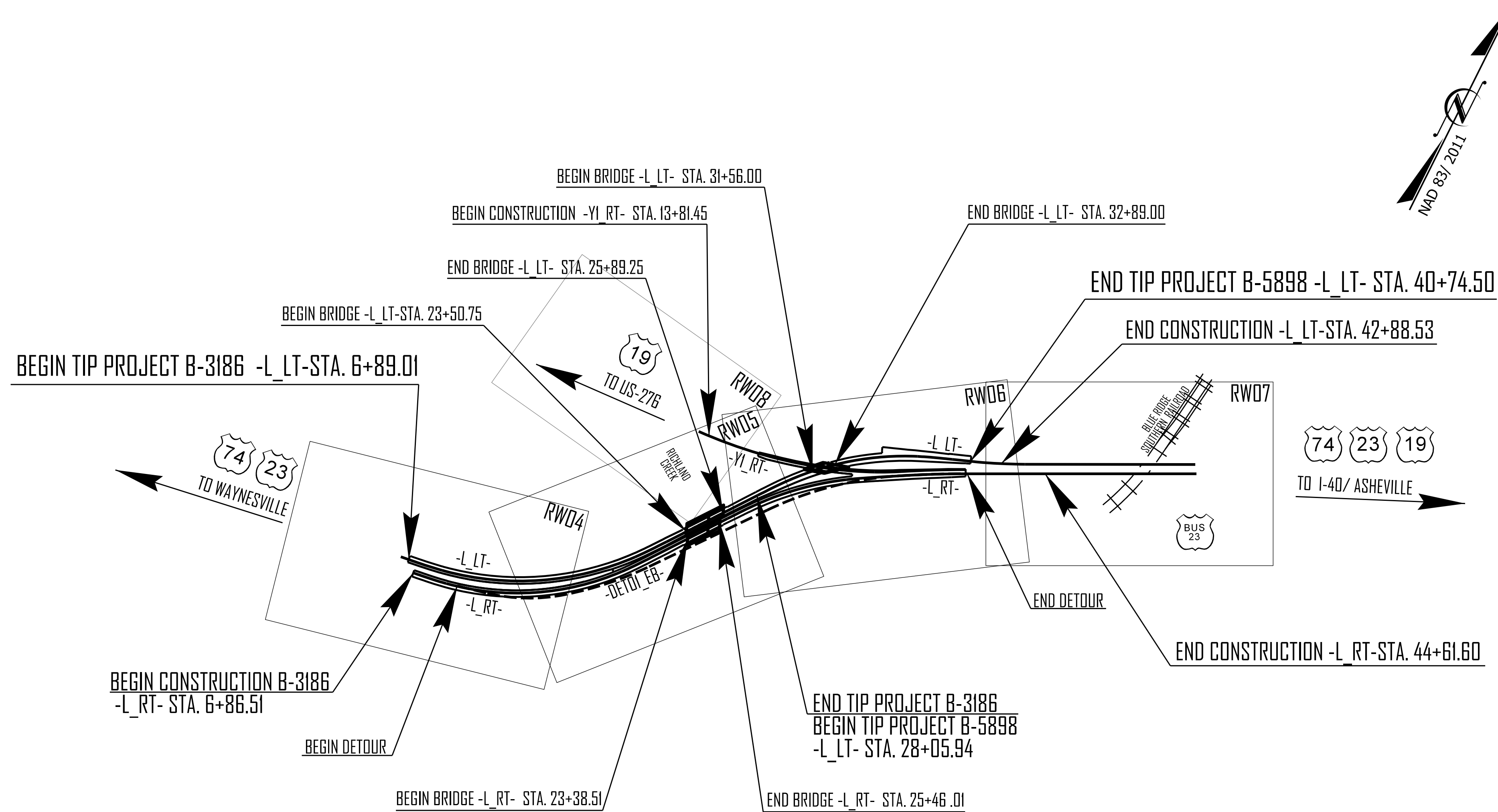
STATE	STATE PROJECT REFERENCE NO.	SHEET NO.	TOTAL SHEETS
N.C.	B5898-B3186	RW01	15

STATE OF NORTH CAROLINA DIVISION OF HIGHWAYS

SURVEY CONTROL, EXISTING CENTERLINES,
RIGHT OF WAY, EASEMENTS AND PROPERTY TIES

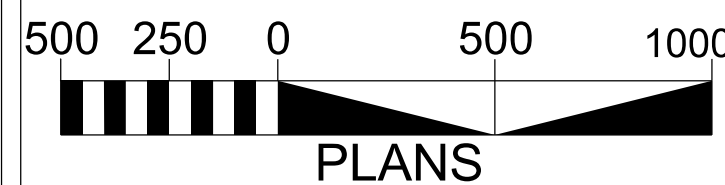
HAYWOOD COUNTY

TIP PROJECT: B5898-B3186



DOCUMENT NOT CONSIDERED FINAL
UNLESS ALL SIGNATURES COMPLETED

GRAPHIC SCALES



DATUM DESCRIPTION

THE LOCALIZED COORDINATE SYSTEM DEVELOPED FOR THIS PROJECT IS BASED ON THE STATE PLANE COORDINATES ESTABLISHED BY NCDOT FOR MONUMENT GPS-101 WITH NAD83/NA 2011 STATE PLANE GRID COORDINATES OF NORTHING: 667,233.497' EASTING: 819804.260' ELEVATION: 2625.00'

THE AVERAGE COMBINED GRID FACTOR USED ON THIS PROJECT (GROUND TO GRID) IS: 0.999762408

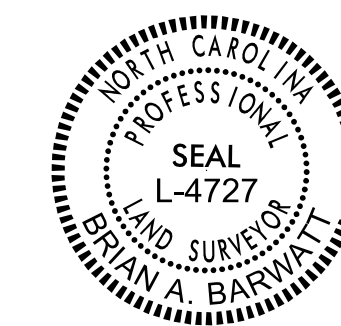
ALL LINEAR DIMENSIONS ARE LOCALIZED HORIZONTAL DISTANCES
VERTICAL DATUM USED IS NAVD88

Prepared in the Office of:
LOCATION AND SURVEYS
DIVISION 14
122 BONNIE LANE
SYLVA, NC 28779

2018 STANDARD SPECIFICATIONS

RIGHT OF WAY DATE: N/A
LETTING DATE: DECEMBER 19, 2023

PROFESSIONAL LAND SURVEYOR



DocuSigned by:
Brian Barwatt 09/14/2023
SIGNATURE: DATE:

