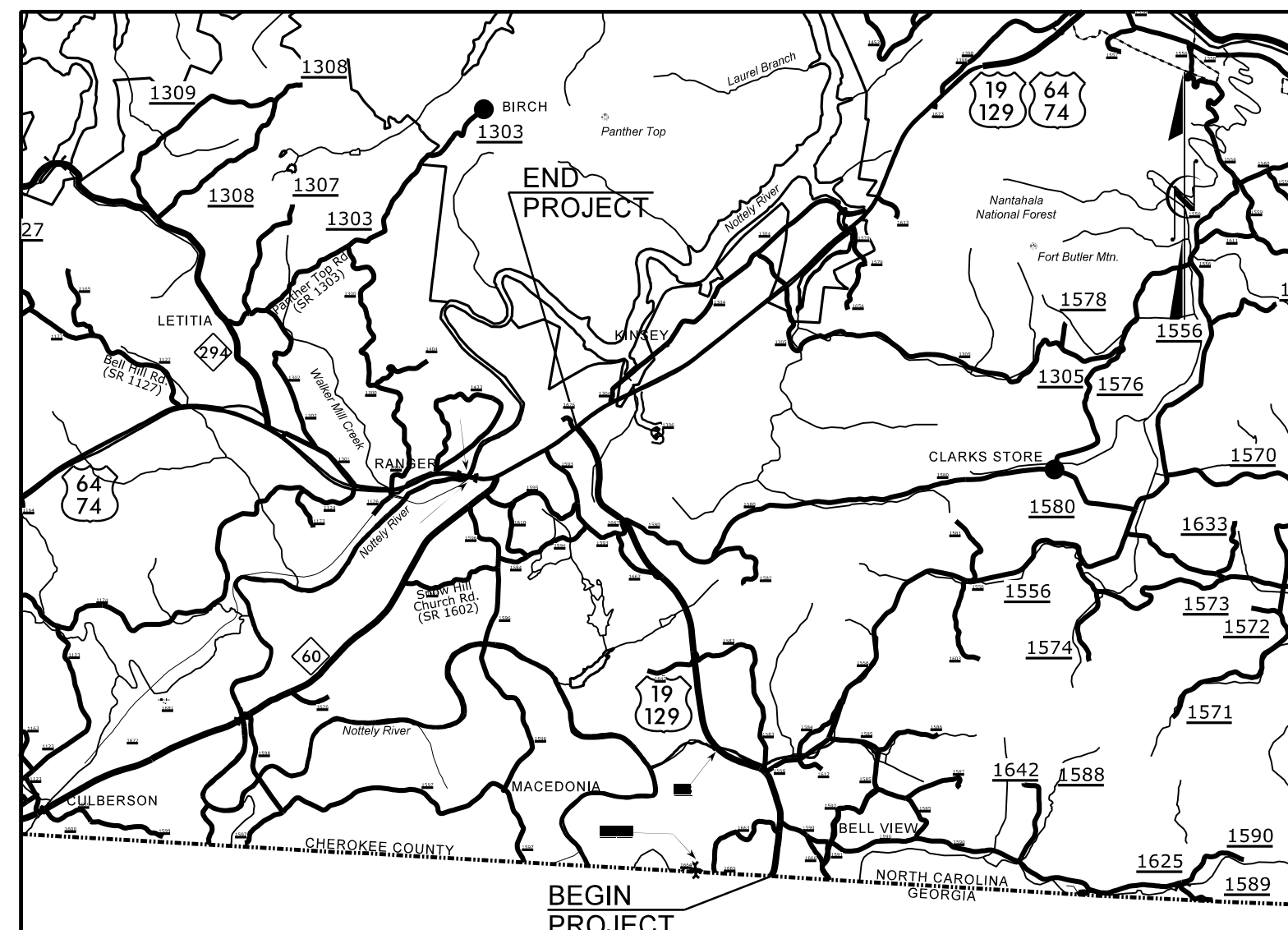


09_08/2019

10/30/2023
R:\Traffic\Design\Signals\R5861_sig_.tsh.dgn
dsedr

TIP PROJECT: R-5861

CONTRACT: C204887



VICINITY MAP (NTS)


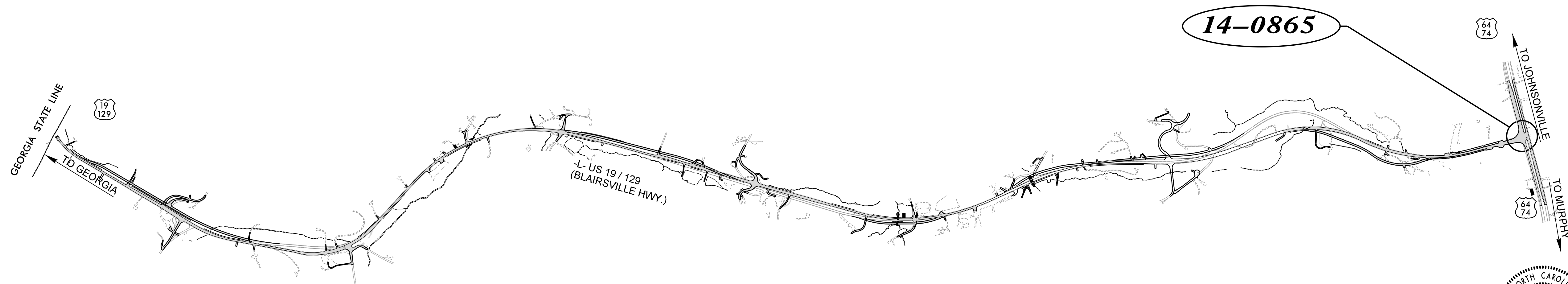

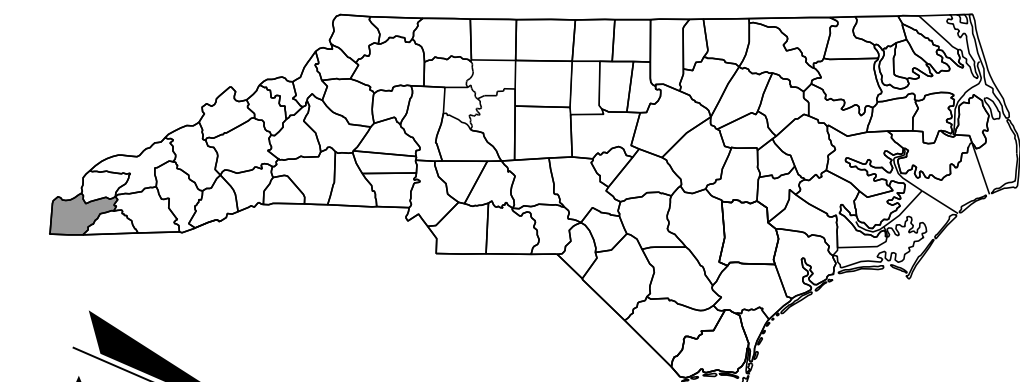
STATE OF NORTH CAROLINA
DIVISION OF HIGHWAYS

CHEROKEE COUNTY

LOCATION: WIDENING US 19 /129 FROM THE GEORGIA STATE LINE TO US 64 /74.

TYPE OF WORK: TRAFFIC SIGNALS

Project No. **R-5861** Sheet No. **Sig. 1.0**



DocuSigned by:
David T. Sears
10/30/2023
009183F28E5741E

DOCUMENT NOT CONSIDERED FINAL
UNLESS ALL SIGNATURES COMPLETED

Refer to "Roadway Standard Drawings NCDOT" dated January 2018 and "Standard Specifications for Roads and Structures" dated January 2018.


Sheet #	Reference #	Index of Plans	Location/Description
Sig. 1.0	-----	Title Sheet	
Sig. 1.1	-----	Standard Plate Sheets	
Sig. 2.0-3.1	14-0865	US 64 Business at US 19-129 and Commercial Drive	
Sig. M1-M8	N/A	Standard Drawings for Metal Poles	

**TRANSPORTATION SYSTEMS
MANAGEMENT & OPERATIONS**

Contacts:

R. Nicholas Zinser, P.E. – Western Region Signals Engineer
D. Todd Joyce, P.E. – Signal Equipment Design Review Engineer

Prepared for the Office of:
DIVISION OF HIGHWAYS
TRANSPORTATION MOBILITY & SAFETY DIVISION



750 N. Greenfield Parkway, Garner, NC 27529