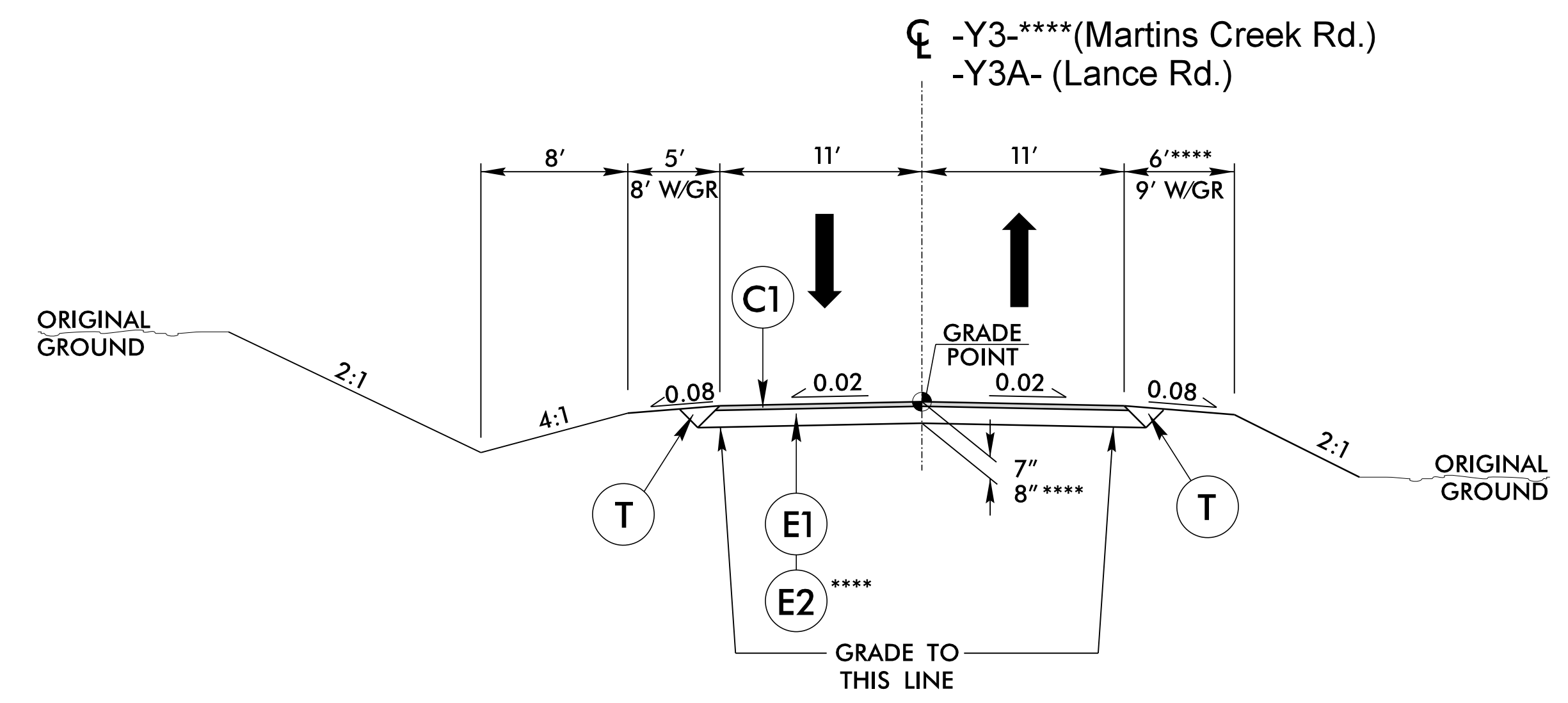


6/2/09

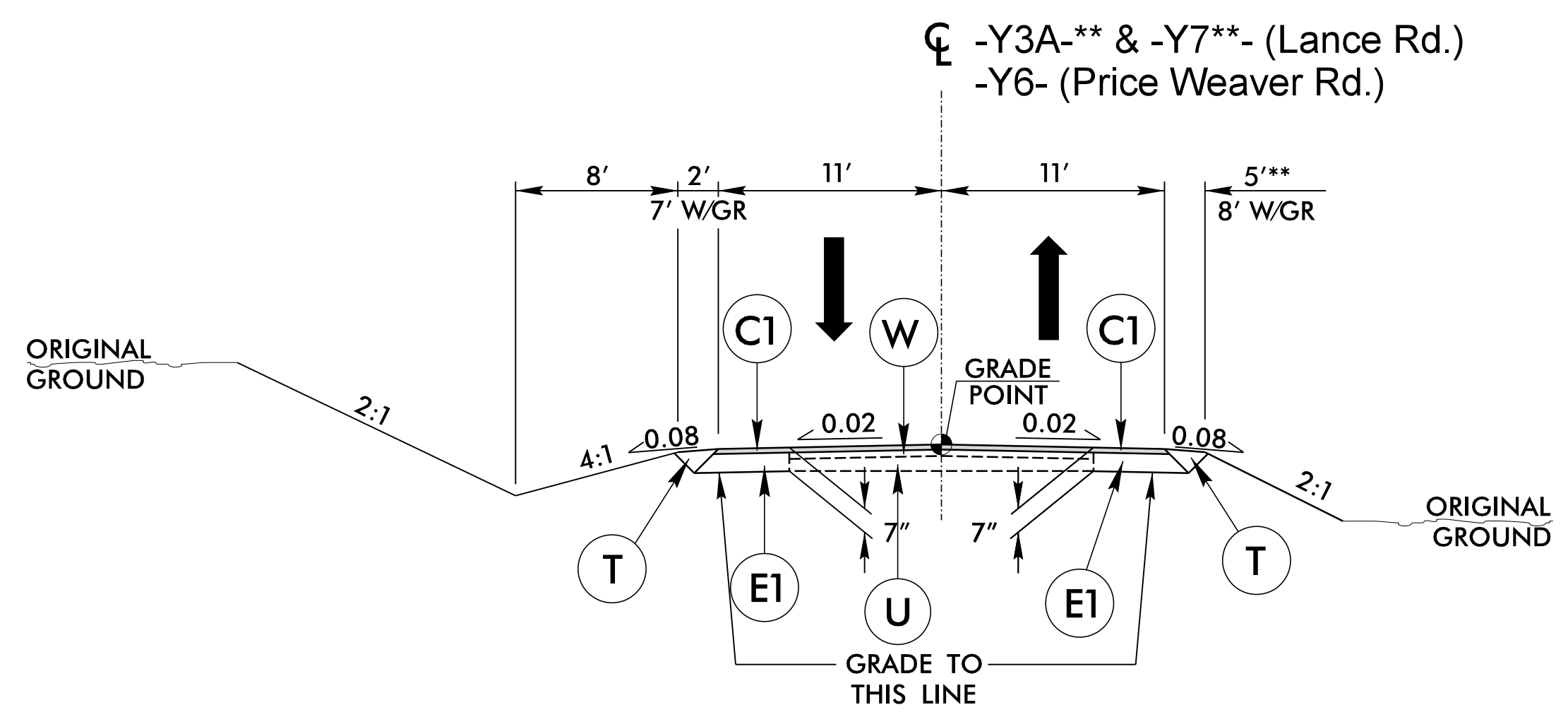
8/23/2023
 P:\Roadway\Proj\15861.Rd\typ.dgn

PAVEMENT SCHEDULE	
C1	3" S9.5C
C2	VAR. S9.5C
C3	1.5" S9.5C
D1	2½" I19.0C
D2	4" I19.0C
D3	VAR. I19.0C
D4	3" I19.0C
E1	4" B25.0C
E2	5" B25.0C
E3	4.5" B25.0C
E4	VAR. B25.0C
E5	3" B25.0C
J1	6" ABC
J2	8" ABC
J3	7" ABC
J4	VAR. ABC
K	12" STABILIZATION
N	GEOTEXTILE
R1	2'-6" C&G
R2	SHOULDER BERM GUTTER
R3	EXPRESSWAY
R4	8"X12" CURB
R5	VALLEY GUTTER
T	EARTH
U	EXISTING PAVEMENT
V	3" MILLING
W	WEDGING

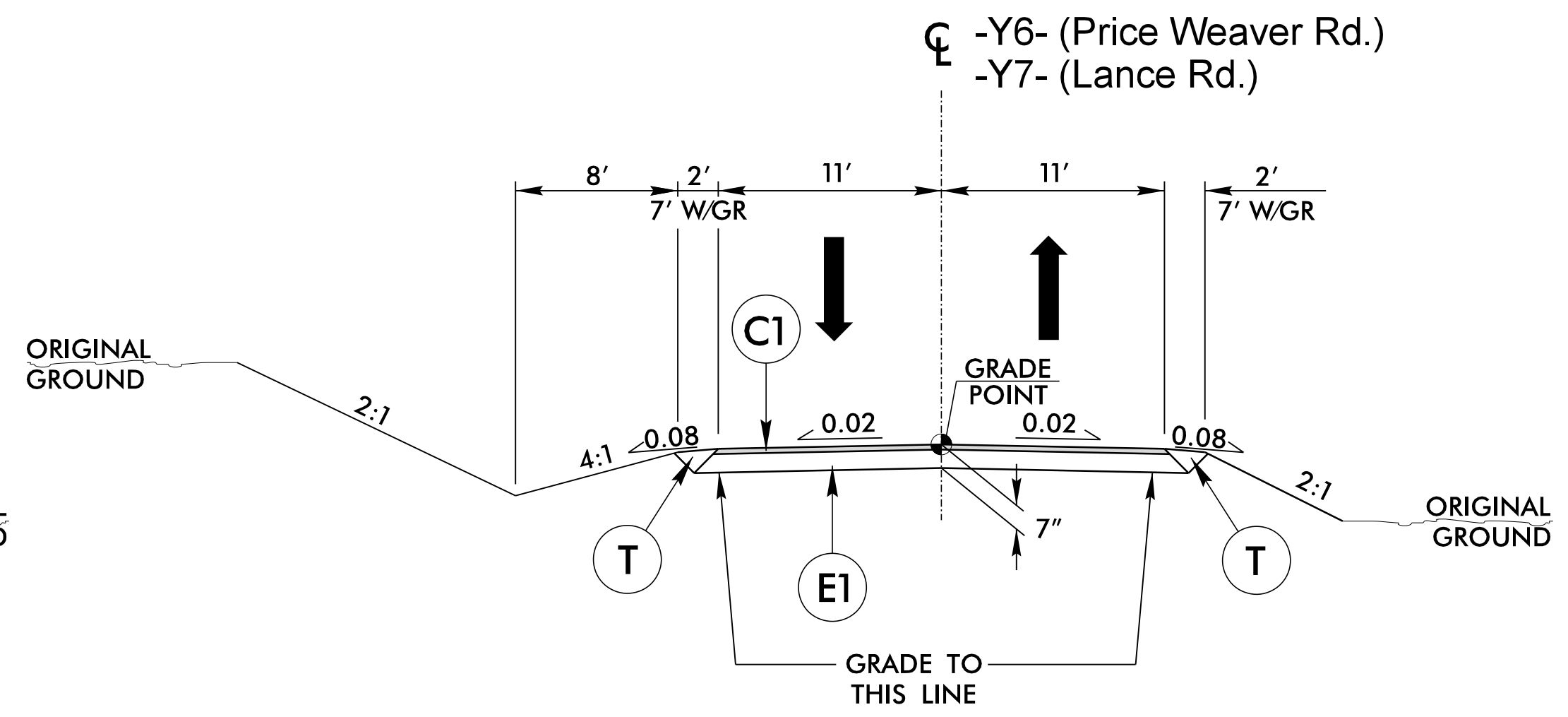
PROJECT REFERENCE NO. R-5861	SHEET NO. 2A-4
ROADWAY DESIGN ENGINEER <i>[Signature]</i>	PAVEMENT DESIGN ENGINEER <i>[Signature]</i>
<i>[Professional Seal]</i> 10/31/2023	<i>[Professional Seal]</i> 10/30/2023
DOCUMENT NOT CONSIDERED FINAL UNLESS ALL SIGNATURES COMPLETED	



TYPICAL SECTION NO. 8
 USE TYPICAL SECTION NO. 8
 ***-Y3- STA. 10+31.53 TO STA. 11+25.00
 -Y3A- STA. 10+15.96 TO STA. 11+75.00



TYPICAL SECTION NO. 9
 USE TYPICAL SECTION NO. 9
 **-Y3A- STA. 11+75.00 TO STA. 12+40.00
 -Y6- STA. 11+30.00 TO STA. 13+09.09
 **-Y7- STA. 12+25.00 TO STA. 13+10.00



TYPICAL SECTION NO. 10
 USE TYPICAL SECTION NO. 10
 -Y6- STA. 13+09.09 TO STA. 17+06.36
 -Y7- STA. 10+17.15 TO STA. 12+25.00

NOTE: SEE PLANS FOR LOCATIONS OF CONCRETE ISLANDS, TURN LANES, AND TAPERS.

RK&K
 P: (919) 878-9560
 8601 Six Forks Road, Forum 1, Suite 700
 Raleigh, North Carolina 27615-3960
 NC License No. F-0112
 Engineers | Construction Managers | Planners | Scientists
 www.rkk.com
 Responsive People | Creative Solutions