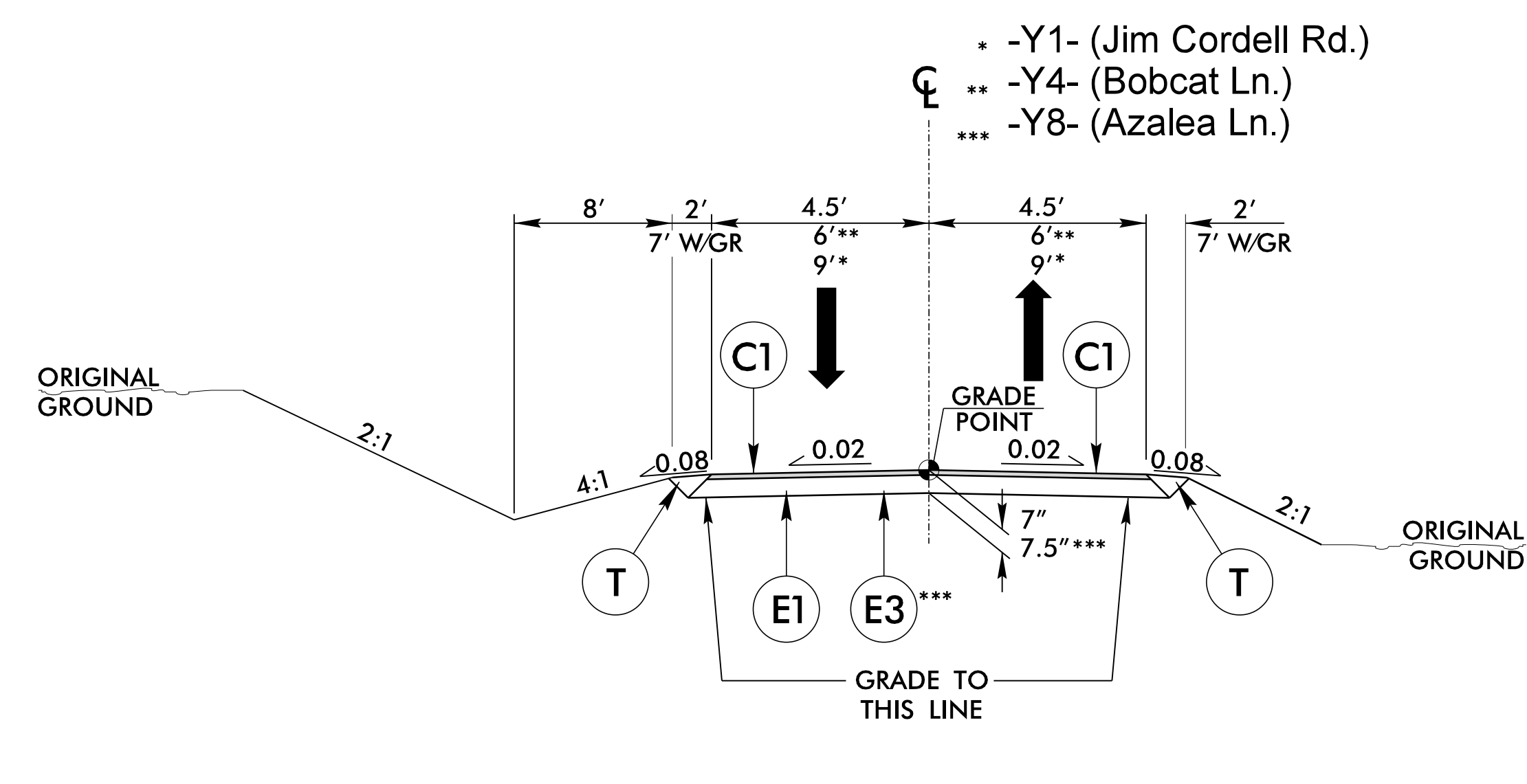


6/2/09

8/23/2023  
 \\fs001\proj\15861.Rd\typ.dgn

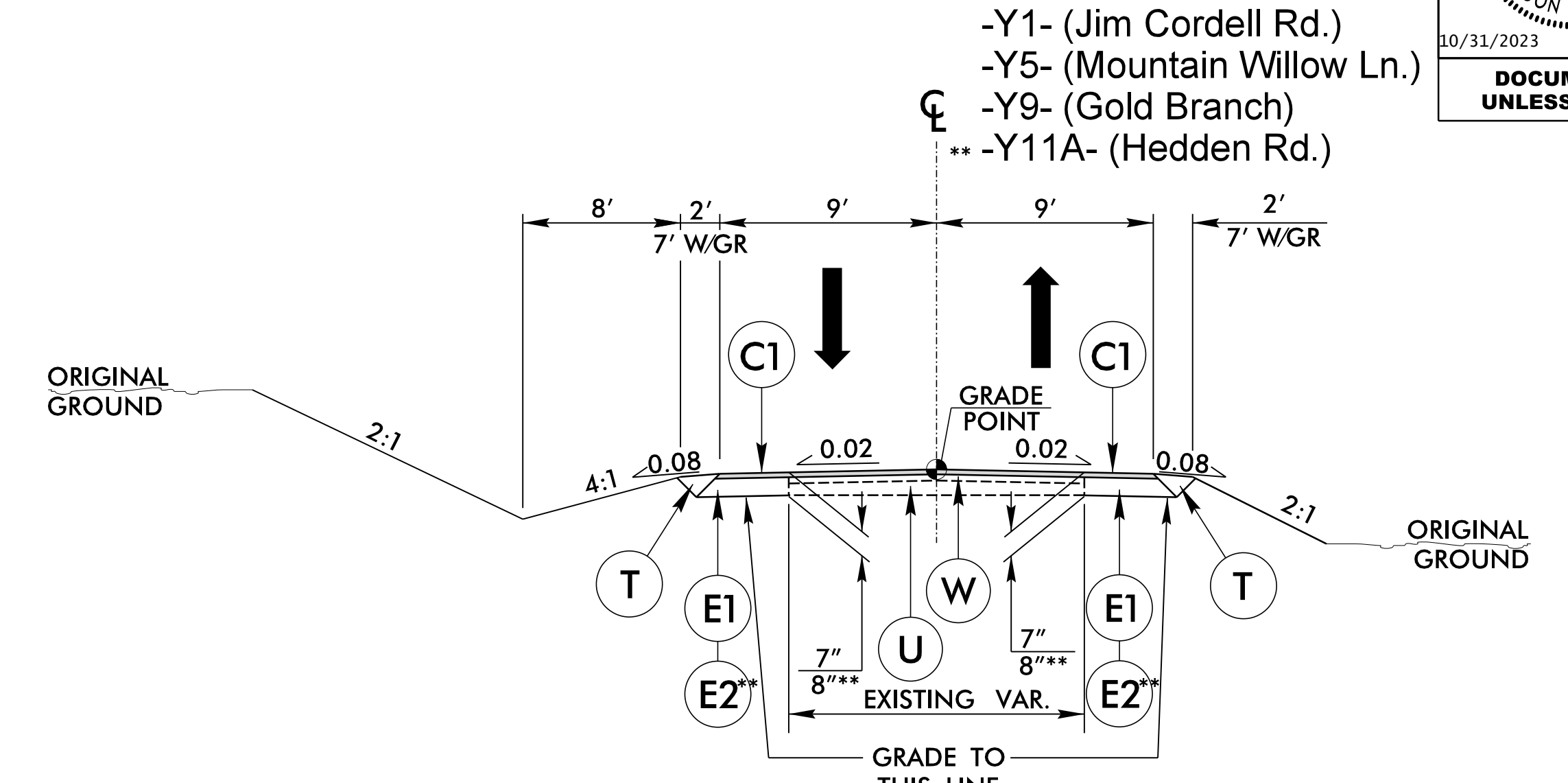
PAVEMENT SCHEDULE	
C1	3" S9.5C
C2	VAR. S9.5C
C3	1.5" S9.5C
D1	2 1/2" I19.0C
D2	4" I19.0C
D3	VAR. I19.0C
D4	3" I19.0C
E1	4" B25.0C
E2	5" B25.0C
E3	4.5" B25.0C
E4	VAR. B25.0C
E5	3" B25.0C
J1	6" ABC
J2	8" ABC
J3	7" ABC
J4	VAR. ABC
K	12" STABILIZATION
N	GEOTEXTILE
R1	2'-6" C&G
R2	SHOULDER BERM GUTTER
R3	EXPRESSWAY
R4	8"X12" CURB
R5	VALLEY GUTTER
T	EARTH
U	EXISTING PAVEMENT
V	3" MILLING
W	WEDGING

PROJECT REFERENCE NO. R-5861	SHEET NO. 2A-3
ROADWAY DESIGN ENGINEER 	PAVEMENT DESIGN ENGINEER 
<b>DOCUMENT NOT CONSIDERED FINAL UNLESS ALL SIGNATURES COMPLETED</b>	



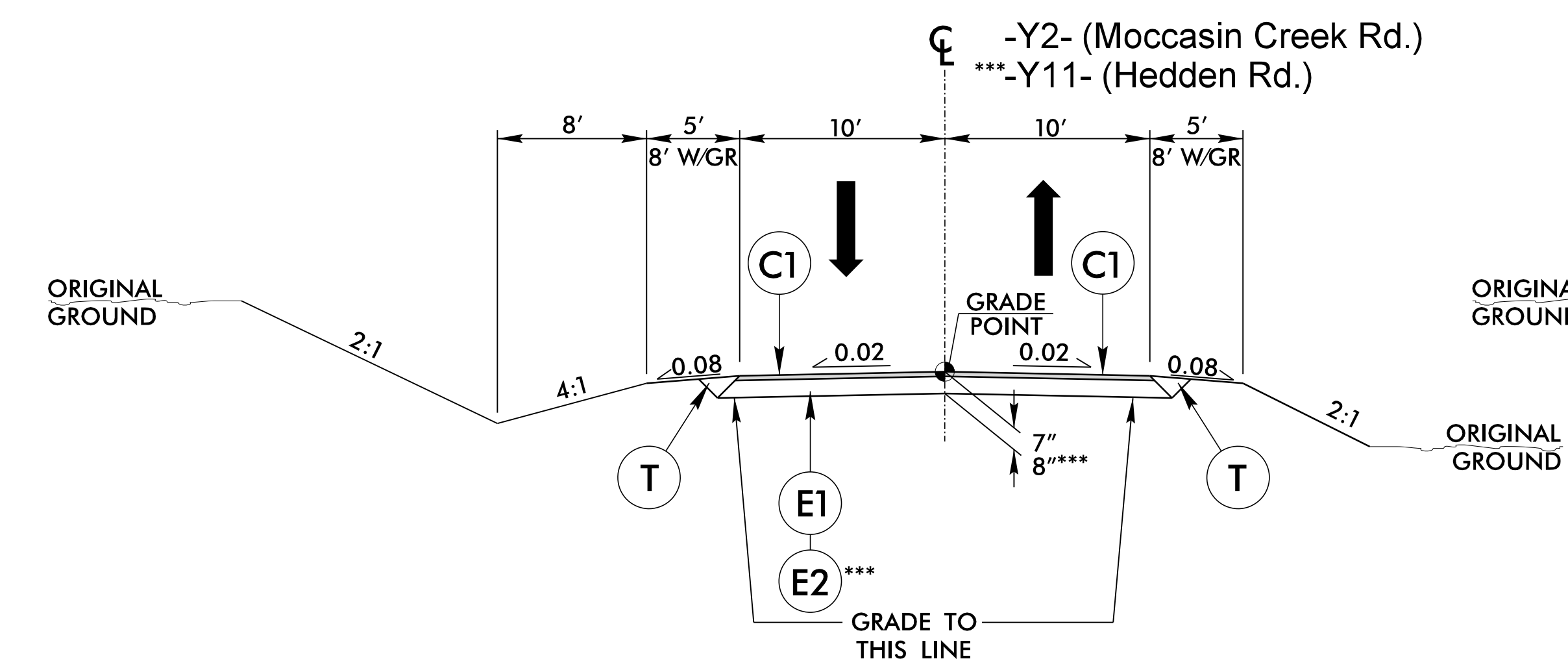
**TYPICAL SECTION NO. 4**

USE TYPICAL SECTION NO. 4  
 \* -Y1- STA. 12+09.72 TO STA. 16+59.03  
 \*\* -Y4- STA. 12+72.00 TO STA. 15+28.75  
 \*\*\* -Y8- STA. 10+50.00 TO STA. 12+64.64



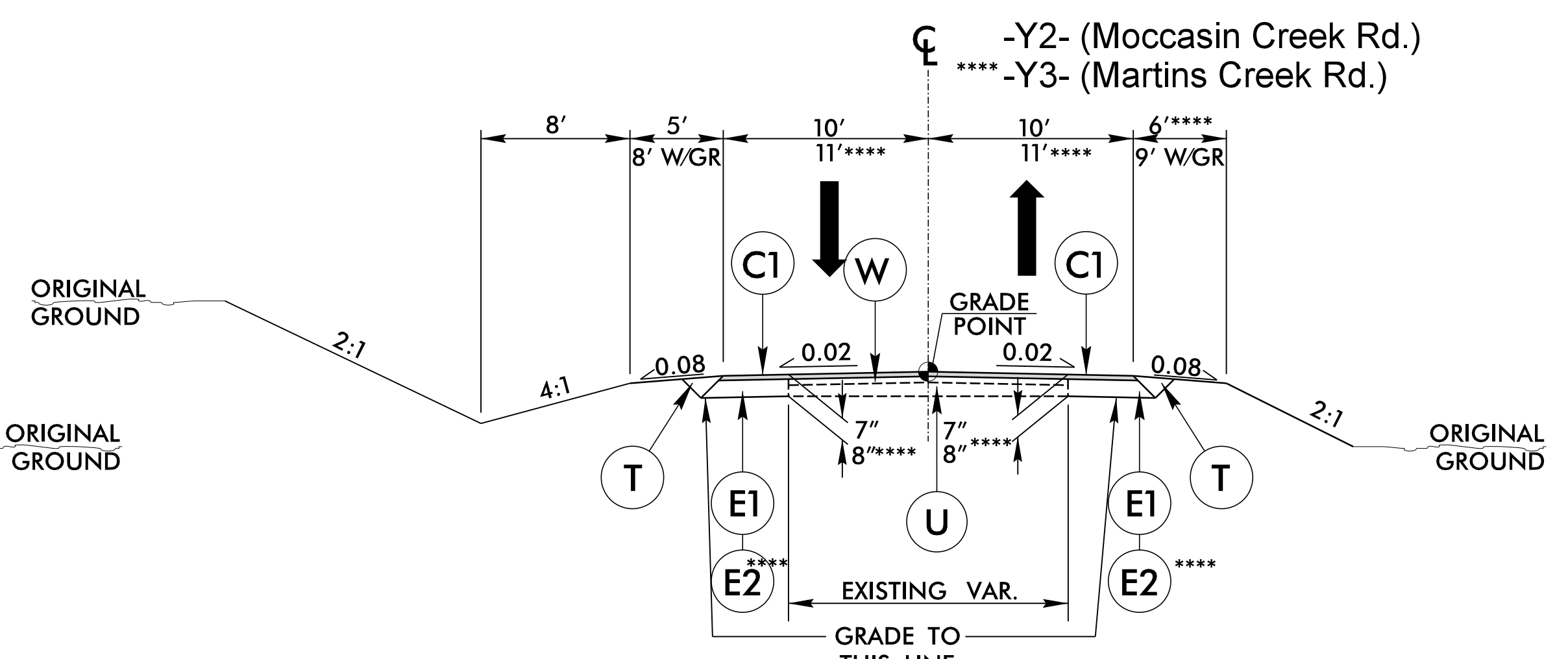
**TYPICAL SECTION NO. 5**

USE TYPICAL SECTION NO. 5  
 -Y1- STA. 10+30.00 TO STA. 12+09.72  
 -Y5- STA. 10+20.07 TO STA. 11+40.00  
 -Y9- STA. 10+12.02 TO STA. 13+50.00  
 \*\* -Y11A- STA. 10+10.01 TO STA. 12+35.00



**TYPICAL SECTION NO. 6**

USE TYPICAL SECTION NO. 6  
 -Y2- STA. 10+18.00 TO STA. 13+02.58  
 \*\*\* -Y11- STA. 10+18.07 TO STA. 14+43.61



**TYPICAL SECTION NO. 7**

USE TYPICAL SECTION NO. 7  
 -Y2- STA. 13+02.58 TO STA. 14+70.00  
 \*\*\*\* -Y3- STA. 11+25.00 TO STA. 12+58.00

NOTE: SEE PLANS FOR LOCATIONS OF CONCRETE ISLANDS, TURN LANES, AND TAPERS.

**RK&K**  
 P: (919) 878-9560  
 8601 Six Forks Road, Forum 1, Suite 700  
 Raleigh, North Carolina 27615-3960  
 NC License No. F-0112  
 Engineers | Construction Managers | Planners | Scientists  
 www.rkk.com  
 Responsive People | Creative Solutions