


APPROVED: \_\_\_\_\_  
 DATE: \_\_\_\_\_

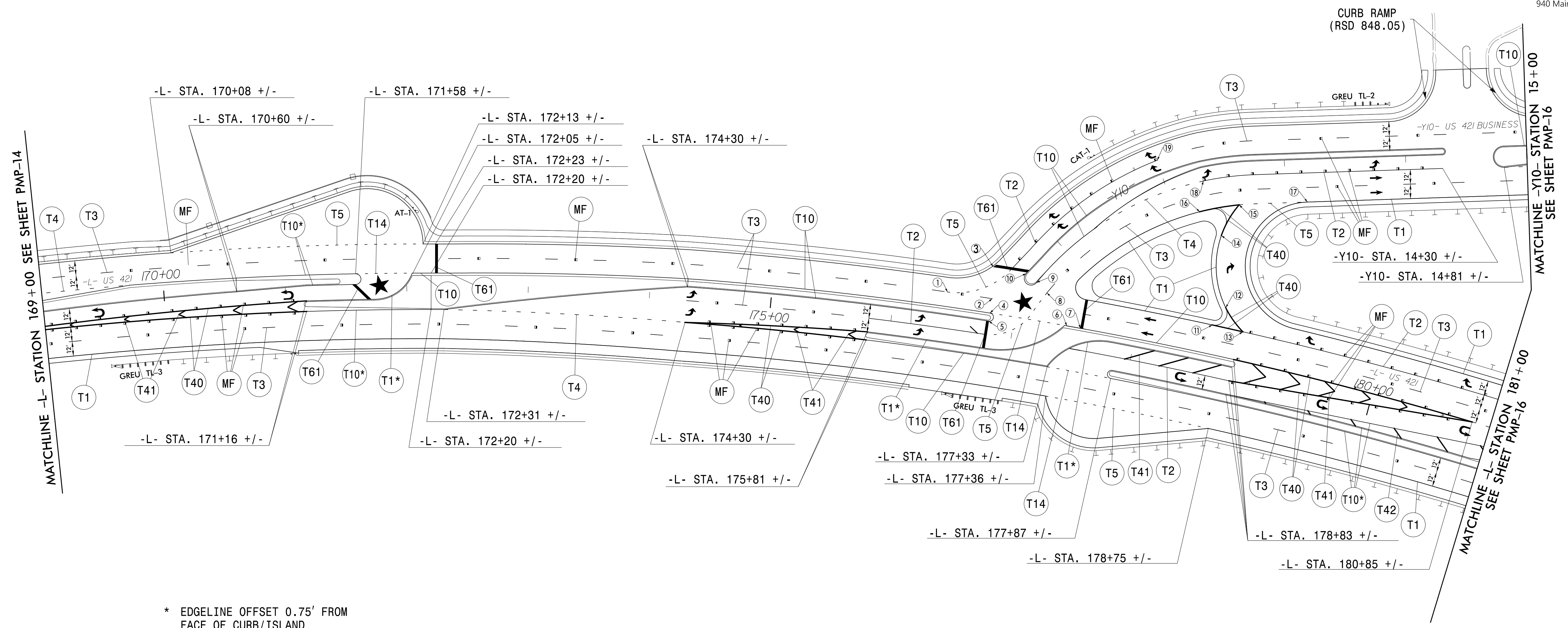



**DOCUMENT NOT CONSIDERED FINAL  
 UNLESS ALL SIGNATURES COMPLETED**



940 Main Campus Drive, Suite 500 Raleigh, NC 27606  
 NC License No. C-3705

- 1 -L- STA. 176+43 +/-, 30.00' LT
- 2 -L- STA. 176+80 +/-, 30.00' LT
- 3 -L- STA. 176+77 +/-, 56.00' LT
- 4 -L- STA. 176+80 +/-, 18.00' LT
- 5 -L- STA. 176+80 +/-, 11.25' LT
- 6 -L- STA. 177+44 +/-, 18.00' LT
- 7 -L- STA. 177+55 +/-, 18.00' LT
- 8 -L- STA. 177+23 +/-, 42.00' LT
- 9 -Y10- STA. 10+64 +/-, 6.64' RT
- 10 -Y10- STA. 10+63 +/-, 4.75' LT
- 11 -L- STA. 178+60 +/-, 42.00' LT
- 12 -L- STA. 178+68 +/-, 58.25' LT
- 13 -L- STA. 178+85 +/-, 42.00' LT
- 14 -Y10- STA. 12+38 +/-, 52.89' RT
- 15 -Y10- STA. 12+60 +/-, 30.00' RT
- 16 -Y10- STA. 12+22 +/-, 30.00' RT
- 17 -Y10- STA. 13+18 +/-, 30.00' RT
- 18 -Y10- STA. 12+31 +/-, 6.00' RT
- 19 -Y10- STA. 12+00 +/-, 20.78' LT



\* EDGELINE OFFSET 0.75' FROM  
 FACE OF CURB/ISLAND

### PAVEMENT MARKING SCHEDULE

SYMBOL	DESCRIPTION	SYMBOL	DESCRIPTION
T1	WHITE EDGELINE (4", 90 MIL)	T41	WHITE DIAGONAL (8", 90 MIL)
T2	WHITE SOLID LANE LINE (4", 90 MIL)	T42	YELLOW DIAGONAL (8", 90 MIL)
T3	10 FT. WHITE SKIP (4", 90 MIL)	T46	WHITE CROSSWALK LINE (8", 90 MIL)
T4	3 FT.-9 FT./SP WHITE MINISKIP (4", 90 MIL)	T61	WHITE STOPBAR (24", 90 MIL)
T5	2 FT.-6 FT./SP WHITE MINISKIP (4", 90 MIL)	↶	LEFT TURN ARROW (90 MIL)
T10	YELLOW EDGELINE (4", 90 MIL)	↷	RIGHT TURN ARROW (90 MIL)
T11	YELLOW SINGLE CENTER (4", 90 MIL)	↩	STRAIGHT ARROW (90 MIL)
T12	10 FT. YELLOW SKIP (4", 90 MIL)	↪	COMBO.STRAIGHT/RIGHT (90 MIL)
T13	YELLOW DOUBLE CENTER (4", 90 MIL)	↻	U-TURN ARROW (90 MIL)
T14	2 FT.-6 FT./SP YELLOW MINISKIP (4", 90 MIL)	ME	SNOWPLOWABLE MARKER (YELLOW & YELLOW)
T40	WHITE GORELINE (8", 90 MIL)	MF	SNOWPLOWABLE MARKER (CRYSTAL & RED)



## PAVEMENT MARKING DETAIL

5/31/2023  
 R:\Traffic\Pavement\Marking\U5312\_pm\_psh15.dgn  
 User:jtownsend