

CROSS SECTION INDEX

ALIGNMENT

SHEET NUMBERS

-L-	X-2 THRU X-16
-Y1-	X-17 THRU X-19
-Y2-	X-20 THRU X-28
-Y3-	X-29 THRU X-31
-Y4-	X-32
-Y5-	X-33
-RA1-	X-34 THRU X-35
-RA2-	X-36 THRU X-37
-SL1-	X-38
-SL2-	X-39

PROJ. REFERENCE NO.	SHEET NO.
R-5799	X-1A

Approximate quantities only. Unclassified excavation, fine grading, clearing and grubbing and removal of existing pavement will be paid for at the lump sum price for "Grading".

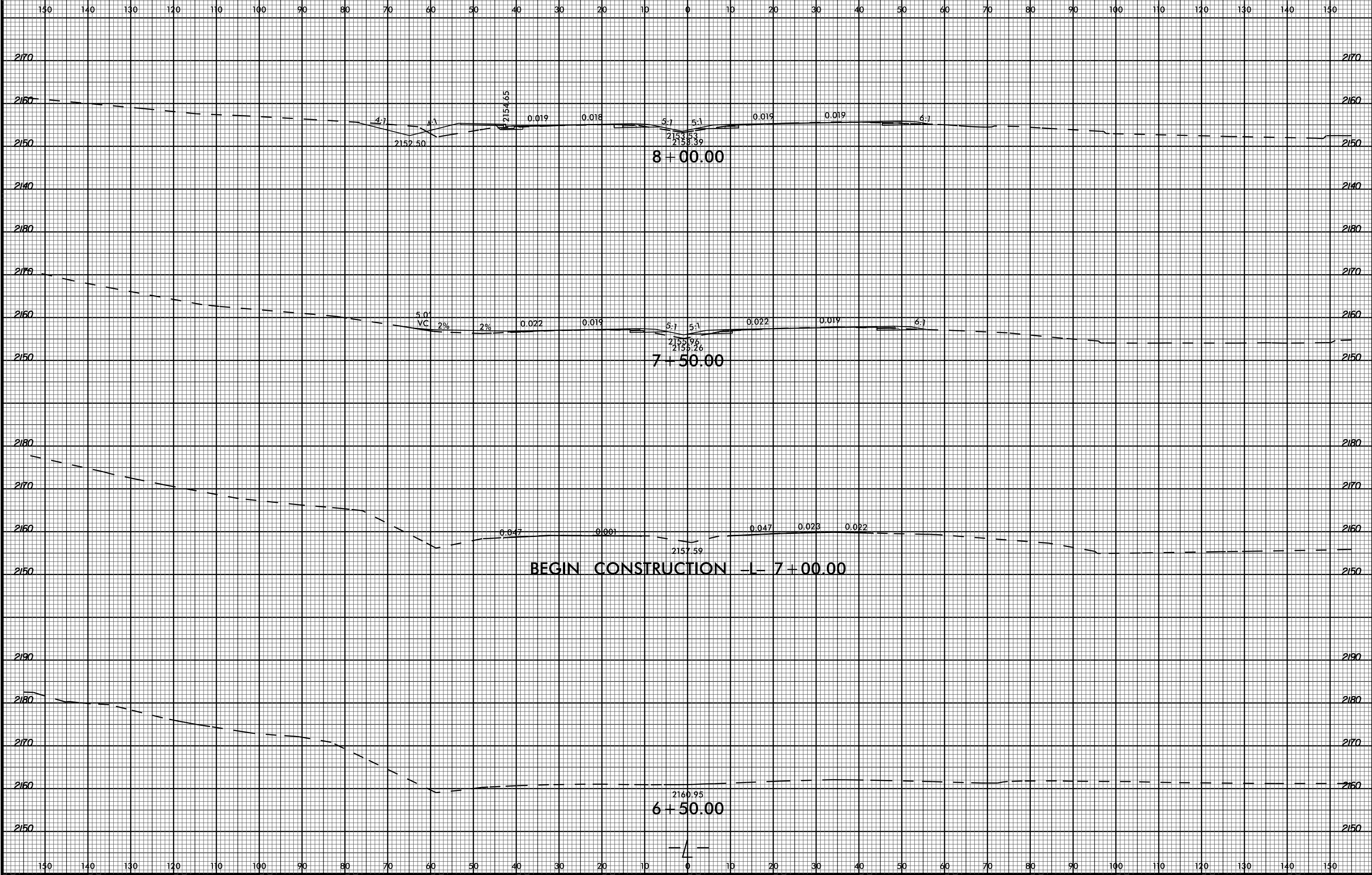
STATE OF NORTH CAROLINA DIVISION OF HIGHWAYS

CROSS-SECTION SUMMARY

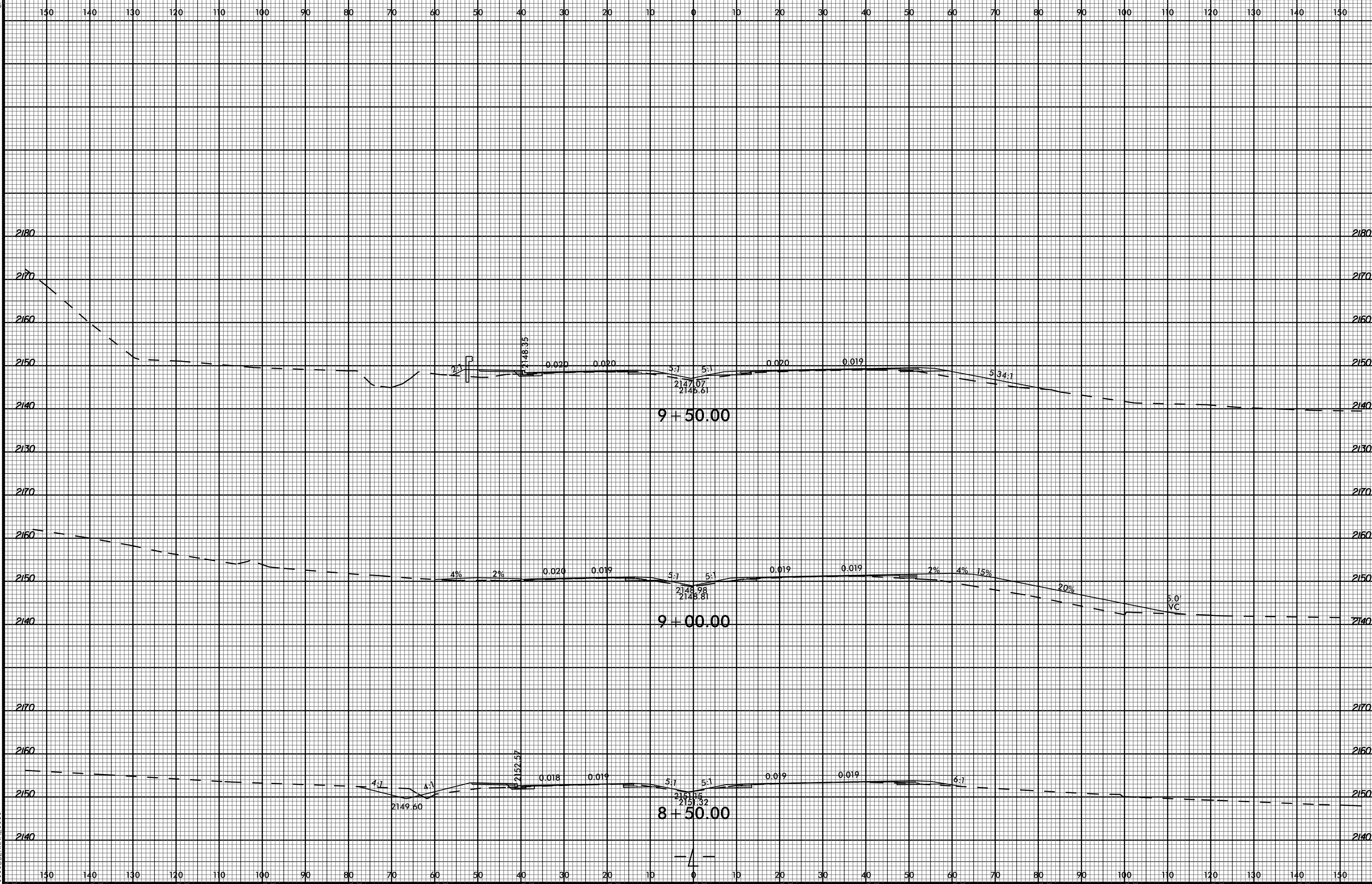
NOTE: EMBANKMENT COLUMN DOES NOT INCLUDE BACKFILL FOR UNDERCUT

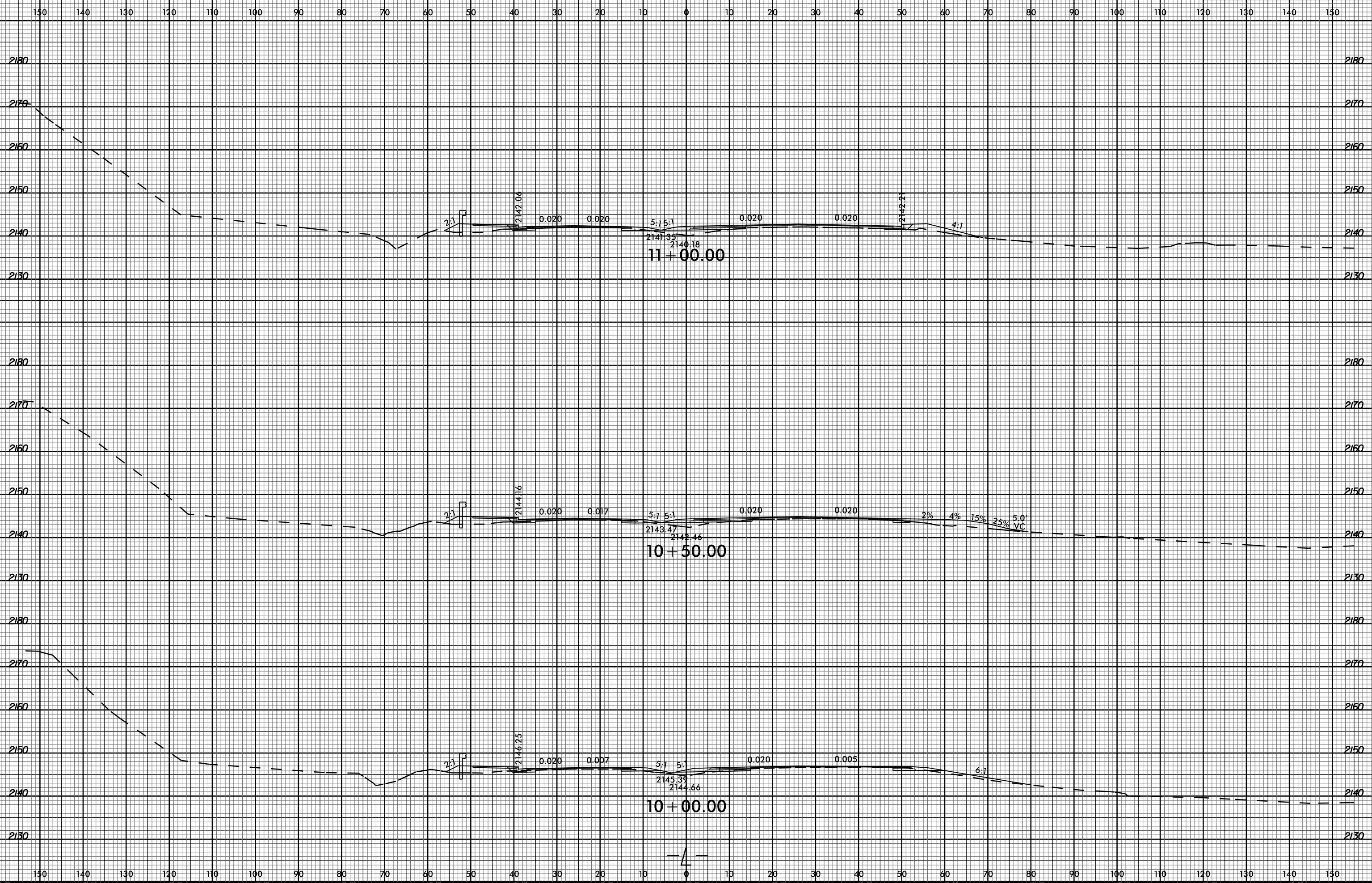
Station PHASE I Y2 (RT)	Uncl. Exc. (cu. yd.)	Embt (cu. yd.)	Station PHASE I Y2 (LT)	Uncl. Exc. (cu. yd.)	Embt (cu. yd.)	Station PHASE II STEP 2 L (LT)	Uncl. Exc. (cu. yd.)	Embt (cu. yd.)	Station PHASE III L (MEDIAN)	Uncl. Exc. (cu. yd.)	Embt (cu. yd.)	Station PHASE IV L (RT)	Uncl. Exc. (cu. yd.)	Embt (cu. yd.)	Station PHASE IV Y4	Uncl. Exc. (cu. yd.)	Embt (cu. yd.)
12+00.00	0	0	20+50.00	24	312	14+28.63	0	0	19+24.22	0	0	18+05.50	5	4	10+84.87	0	0
12+50.00	0	57	21+00.00	20	305	14+50.00	1	1	19+56.61	1	32	18+21.73	1	1	11+50.00	1	1149
13+00.00	0	31	21+50.00	19	298	14+88.93	1	3	20+00.00	2	85			12+00.00	2	283	
13+50.00	2	19	22+00.00	20	287				20+50.00	1	95	Station PHASE IV L (RT)	Uncl. Exc. (cu. yd.)	Embt (cu. yd.)	12+50.00	3	100
14+00.00	2	9	22+50.00	18	279	Station PHASE II STEP 2 Y1 (LT)	Uncl. Exc. (cu. yd.)	Embt (cu. yd.)	21+00.00	1	82				12+85.00	4	24
14+50.00	1	20	23+00.00	11	274				21+50.00	1	72						
15+00.00	2	43	23+50.00	5	215				22+00.00	23	61	19+56.61	0	0	Station PHASE IV SL1	Uncl. Exc. (cu. yd.)	Embt (cu. yd.)
15+50.00	2	28	24+00.00	4	145	10+37.18	0	0	22+46.93	22	55	20+00.00	6	64			
16+00.00	1	39	24+50.00	4	107	11+00.00	0	115	22+65.00	0	12	20+50.00	2	56			
16+50.00	1	42	25+00.00	4	74	11+50.00	0	231				21+00.00	0	24	10+16.80	0	0
17+00.00	1	58	25+50.00	3	55	12+00.00	1	190	Station PHASE III L (MEDIAN)	Uncl. Exc. (cu. yd.)	Embt (cu. yd.)				10+66.47	1	21
17+50.00	1	115	26+00.00	3	34	12+50.00	2	94				Station PHASE IV L (RT)	Uncl. Exc. (cu. yd.)	Embt (cu. yd.)	11+16.03	1	40
18+00.00	1	87	26+50.00	25	13	13+00.00	1	85							11+64.21	0	65
18+50.00	2	25	27+10.00	33	21	13+50.00	0	88	23+82.00	0	0				11+94.72	0	60
19+00.00	5	19				14+00.00	0	92	23+86.93	0	2	23+86.93	0	0			
19+50.00	7	33	Station PHASE II STEP 1 L (MED & LT)	Uncl. Exc. (cu. yd.)	Embt (cu. yd.)	14+50.00	0	92	24+50.00	0	57	24+50.00	0	87	Station PHASE V L (LT)	Uncl. Exc. (cu. yd.)	Embt (cu. yd.)
20+00.00	7	36				15+00.00	1	77	25+00.00	0	35	25+00.00	0	93			
20+50.00	5	36				15+50.00	3	44	25+50.00	0	19	25+50.00	0	84			
21+00.00	1	35	9+32.51	0	0	16+00.00	1	23	26+00.00	0	9	26+00.00	1	130	7+00.00	0	0
21+50.00	0	55	9+50.00	0	1	16+50.00	0	10	26+04.28	0	0	26+50.00	1	118	7+50.00	0	8
22+00.00	0	75	10+00.00	2	11	16+80.00	0	0				27+00.00	0	88	8+00.00	21	29
22+50.00	0	80	10+50.00	3	16				Station PHASE III Y3 (LT)	Uncl. Exc. (cu. yd.)	Embt (cu. yd.)	27+50.00	0	197	8+50.00	40	45
23+00.00	0	82	11+00.00	1	23							27+91.03	0	354	9+00.00	19	24
23+50.00	1	121	11+50.00	1	25	Station PHASE III L (MEDIAN)	Uncl. Exc. (cu. yd.)	Embt (cu. yd.)	10+85.01	0	0	Station PHASE IV L (RT)	Uncl. Exc. (cu. yd.)	Embt (cu. yd.)	9+50.00	3	22
24+00.00	4	120	12+00.00	1	21				10+85.01	0	9				10+00.00	4	35
24+50.00	4	132	12+50.00	1	17	7+00.00	0	0	10+85.01	0	9	Station PHASE IV L (RT)	Uncl. Exc. (cu. yd.)	Embt (cu. yd.)	10+50.00	3	37
25+00.00	2	297	13+00.00	3	103	7+50.00	4	14	11+50.00	20	38				11+00.00	3	41
25+50.00	0	433	13+50.00	5	96	8+00.00	10	24	11+85.34	11	7	29+31.05	0	0	11+50.00	5	44
26+00.00	0	472	14+00.00	5	3	8+50.00	12	17				30+00.00	13	478	12+00.00	10	59
26+50.00	0	424	14+30.66	9	2	9+00.00	11	18	Station PHASE IV L (RT)	Uncl. Exc. (cu. yd.)	Embt (cu. yd.)	30+50.00	15	28	12+50.00	25	83
27+00.00	1	396				9+50.00	6	23				31+00.00	8	17	13+00.00	20	136
27+10.00	0	97	Station PHASE II STEP 1 Y1 (RT)	Uncl. Exc. (cu. yd.)	Embt (cu. yd.)	10+00.00	3	19	10+50.00	4	11	31+50.00	6	51	13+50.00	40	90
						10+50.00	4	11	7+00.00	0	0	32+00.00	4	71	14+00.00	8	3
						11+00.00	5	9	7+50.00	3	0	32+50.00	6	49	14+50.00	9	6
						10+37.18	0	0	8+00.00	6	0	32+66.00	3	13	15+00.00	10	7
						11+00.00	0	0	8+50.00	4	2				15+50.00	19	28
12+00.00	0	0	11+50.00	0	43	12+50.00	6	10	9+00.00	1	74	Station PHASE IV Y2 (LT)	Uncl. Exc. (cu. yd.)	Embt (cu. yd.)	16+00.00	5	40
12+50.00	0	70	12+00.00	0	65	12+87.58	2	4	9+50.00	1	96				16+50.00	1	137
13+00.00	0	46	12+50.00	1	51				10+00.00	4	32				17+00.00	2	129
13+50.00	0	50	13+00.00	8	32	Station PHASE III L (MEDIAN)	Uncl. Exc. (cu. yd.)	Embt (cu. yd.)	10+50.00	5	18	10+85.01	0	0	17+50.00	6	29
14+00.00	0	71	13+50.00	13	7				11+00.00	2	23	11+50.00	0	61	17+75.67	4	9
14+50.00	1	75	14+00.00	11	10				11+50.00	1	19	12+00.00	0	81	17+76.80	0	0
15+00.00	1	43	14+50.00	17	15	14+50.00	0	0	12+00.00	1	15						
15+50.00	2	31	15+00.00	22	25	15+00.00	15	5	12+50.00	2	20	Station PHASE IV Y2 (RT)	Uncl. Exc. (cu. yd.)	Embt (cu. yd.)	Station PHASE V L (LT)	Uncl. Exc. (cu. yd.)	Embt (cu. yd.)
16+00.00	3	62	15+50.00	16	29	15+50.00	3	17	12+92.00	1	9						
16+50.00	2	88	16+00.00	21	15	16+00.00	2	30	14+99.07	6	0						
17+00.00	2	112	16+50.00	18	16	16+50.00	3	44	15+00.00	4	1	10+85.01	0	0	19+09.66	0	0
17+50.00	1	118	16+80.00	3	9	17+00.00	4	59	15+50.00	5	131	11+50.00	1	268	19+24.22	0	3
18+00.00	1	140				17+50.00	9	60	16+00.00	7	67	11+73.42	0	33	19+56.61	3	26
18+50.00	1	126				17+75.67	7	27	16+50.00	5	12				20+00.00	5	30
19+00.00	23	199				18+05.93	4	14	17+00.00	3	89				20+50.00	3	7
19+50.00	41	318							17+50.00	4	88				21+00.00	3	8
20+00.00	32	319							17+75.67	4	5				21+50.00	10	9

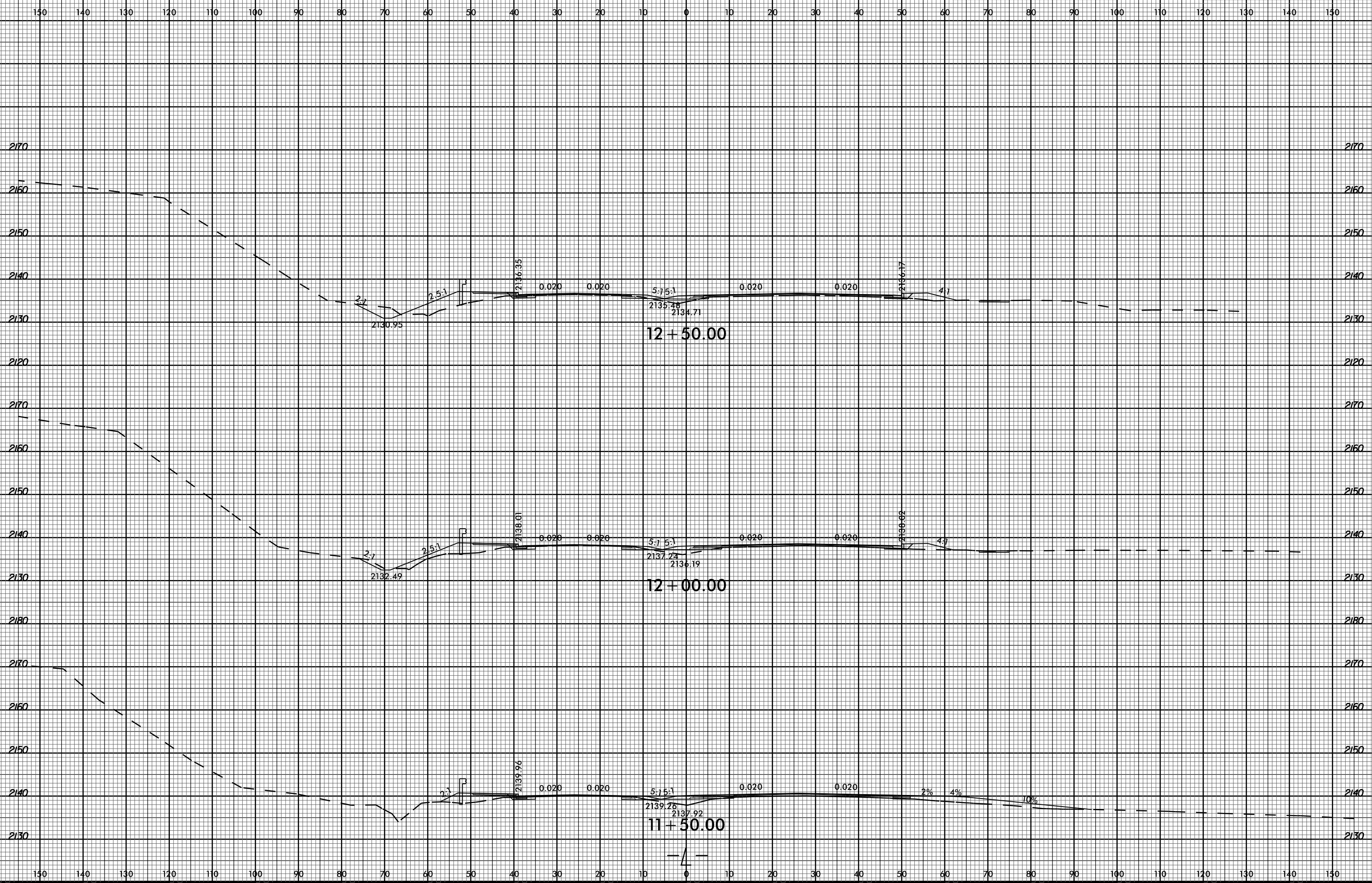
6/23/16



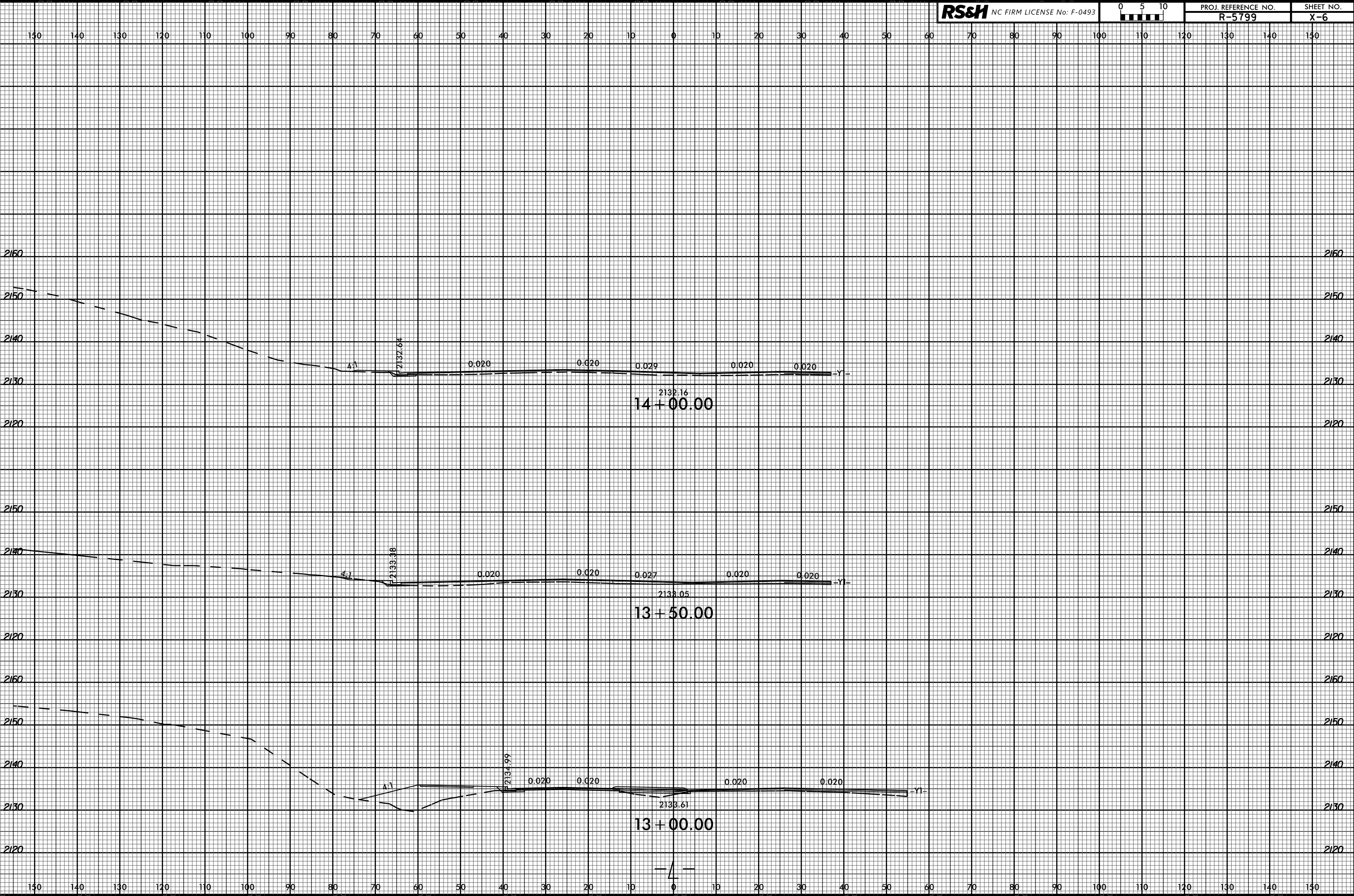
05-MAY-2023 17:09
R:\Projects\2023\05-Modeling\RE5799_Rdu_xpl.dgn
\$\$\$\$\$USERNAME\$\$\$\$\$

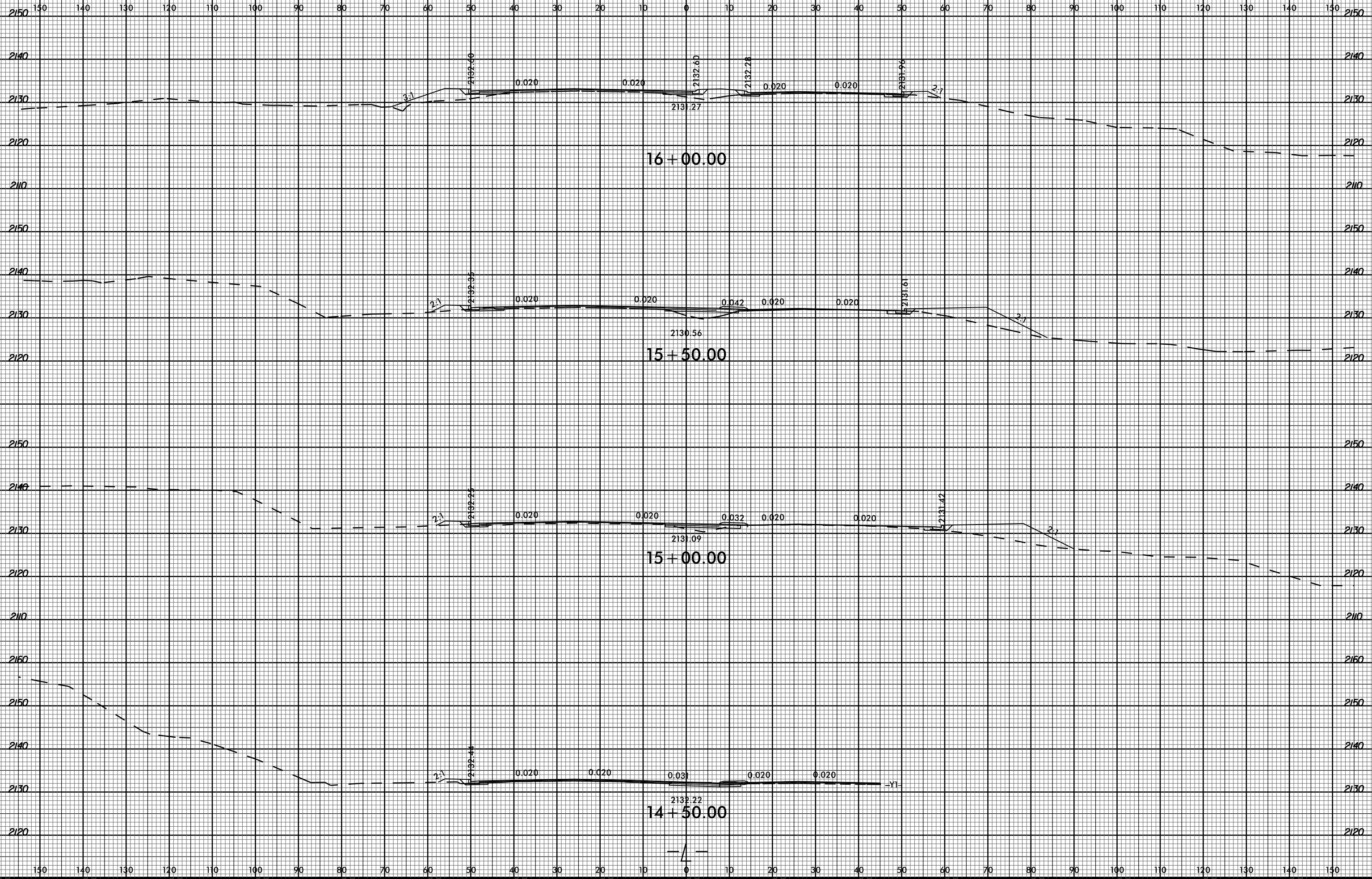


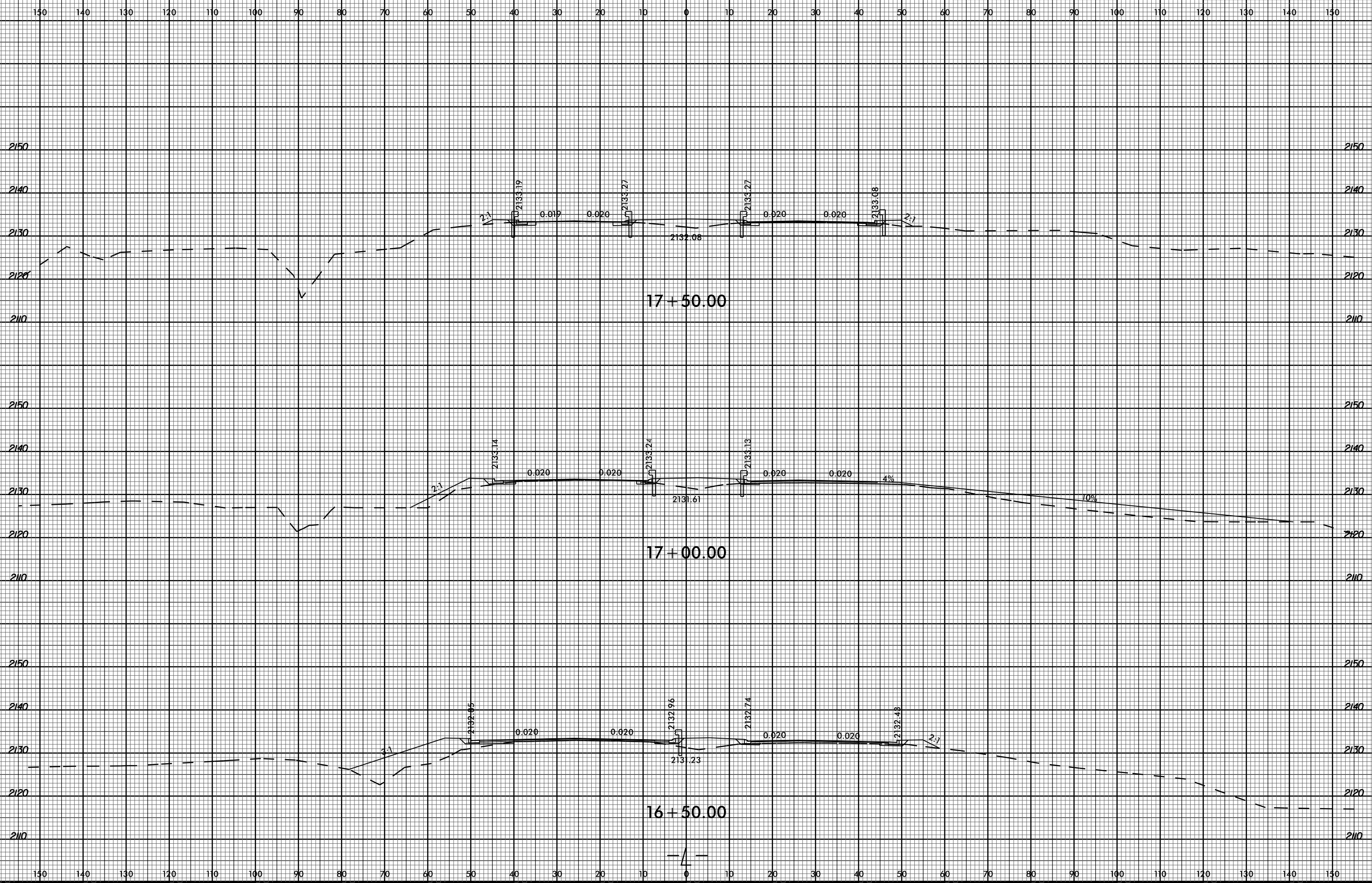


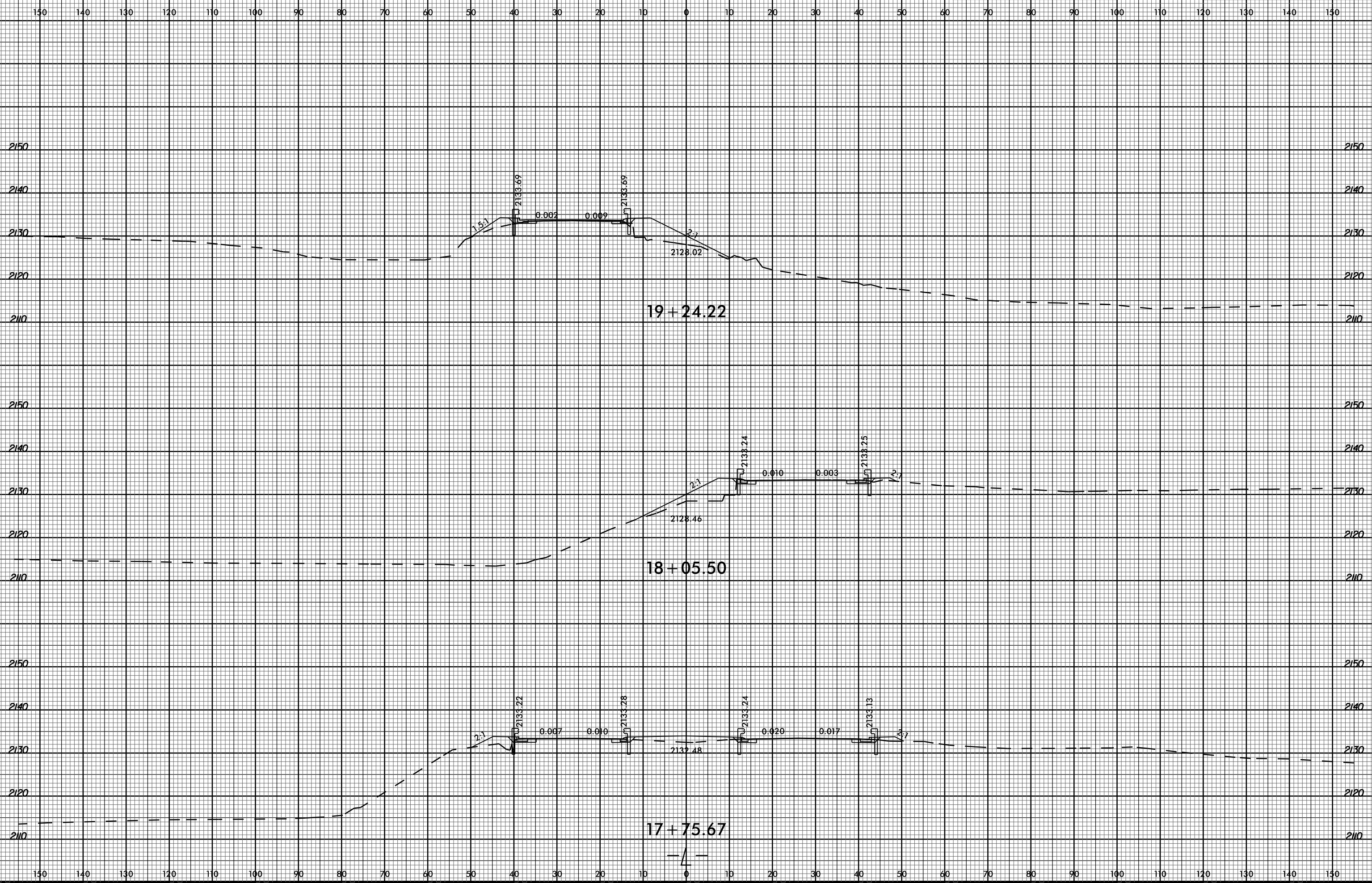


05-MAY-2023 17:09
R:\Projects\17109
\$\$\$USERNAME\$\$\$

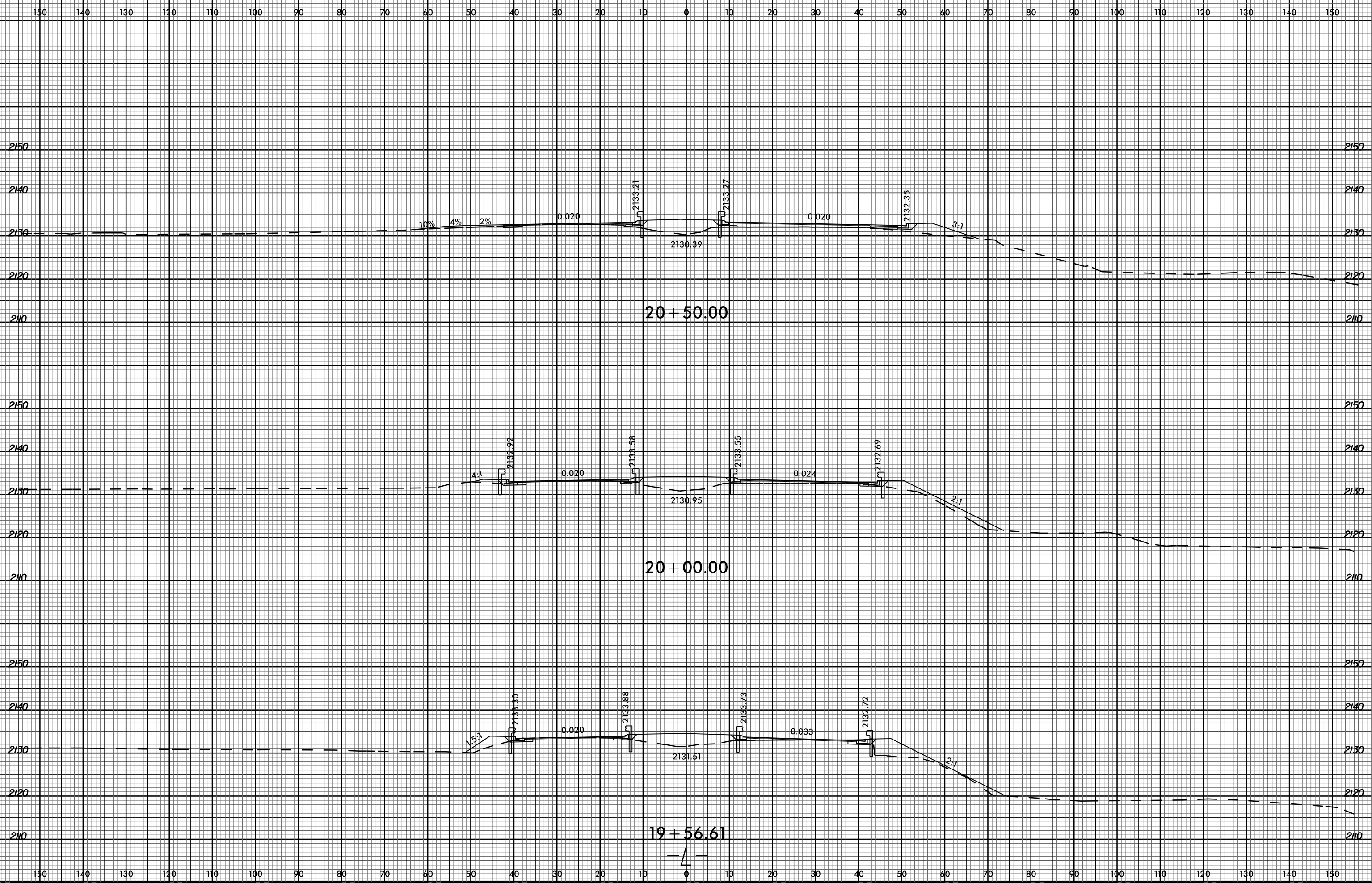


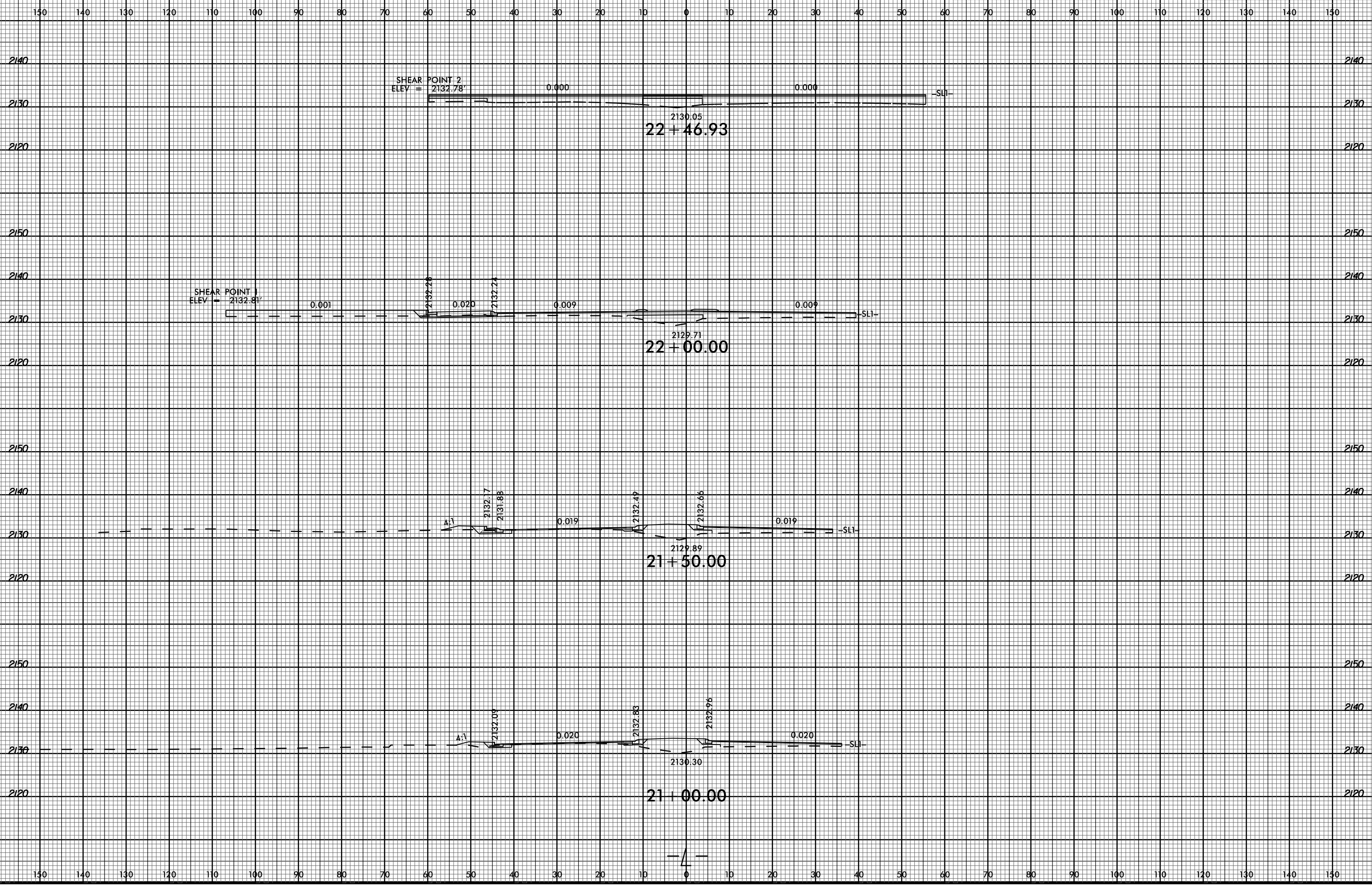




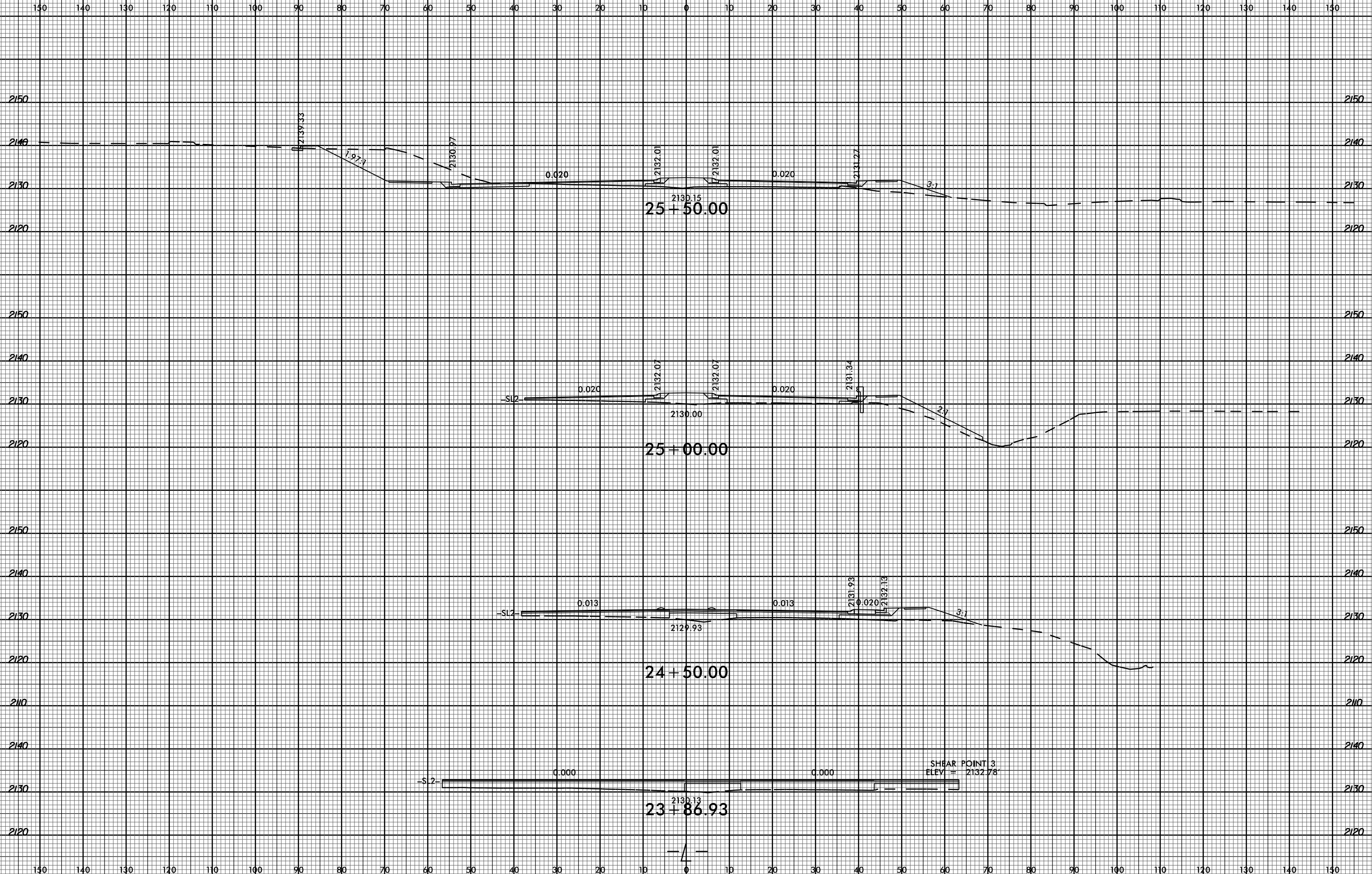


05-MAY-2023 17:09
R:\Projects\1709\1709-Corridor-Modeling\RE799_Rdu_xpl.dgn
\$\$\$\$\$USERNAME\$\$\$\$\$



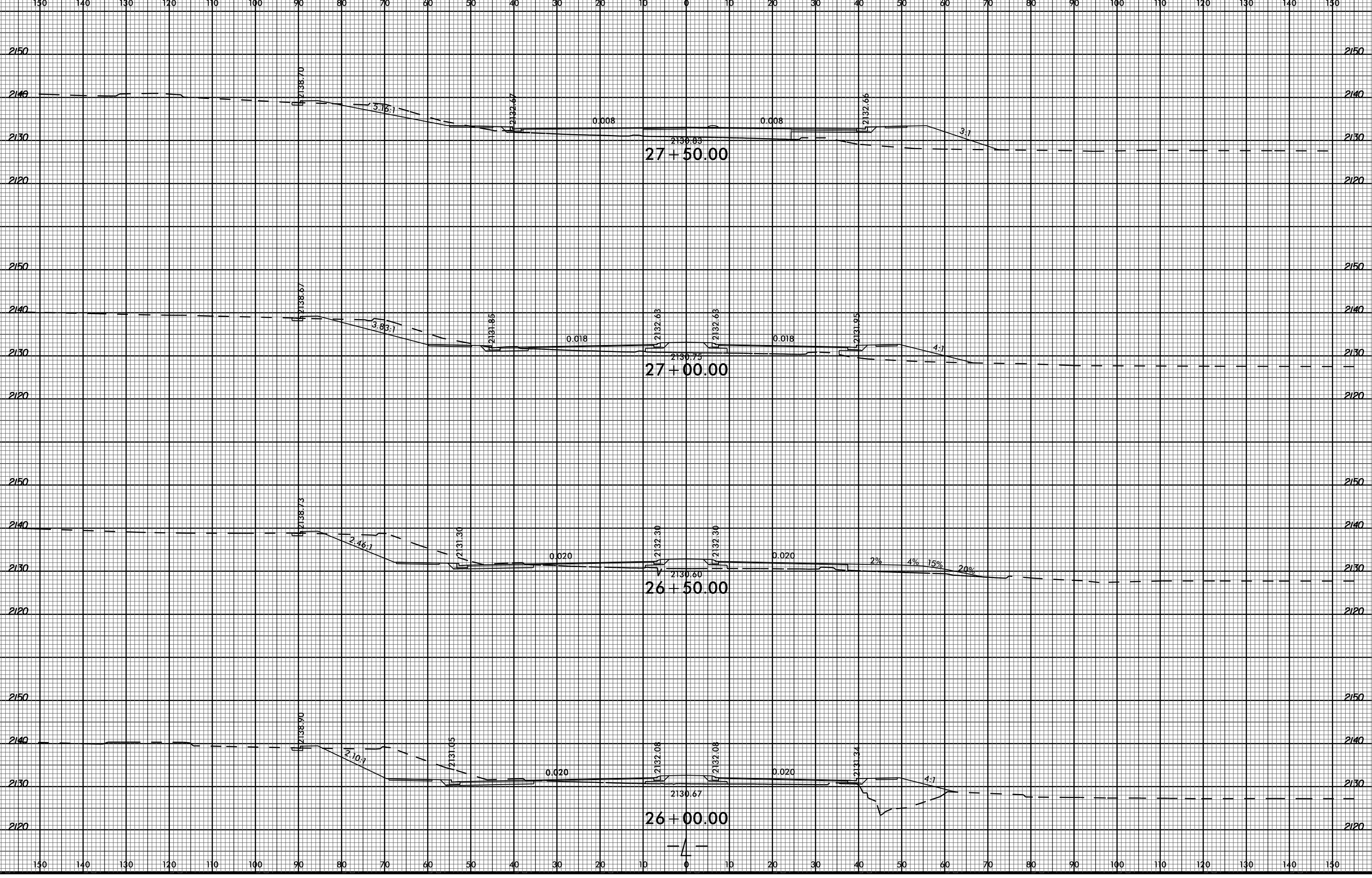


6/23/16

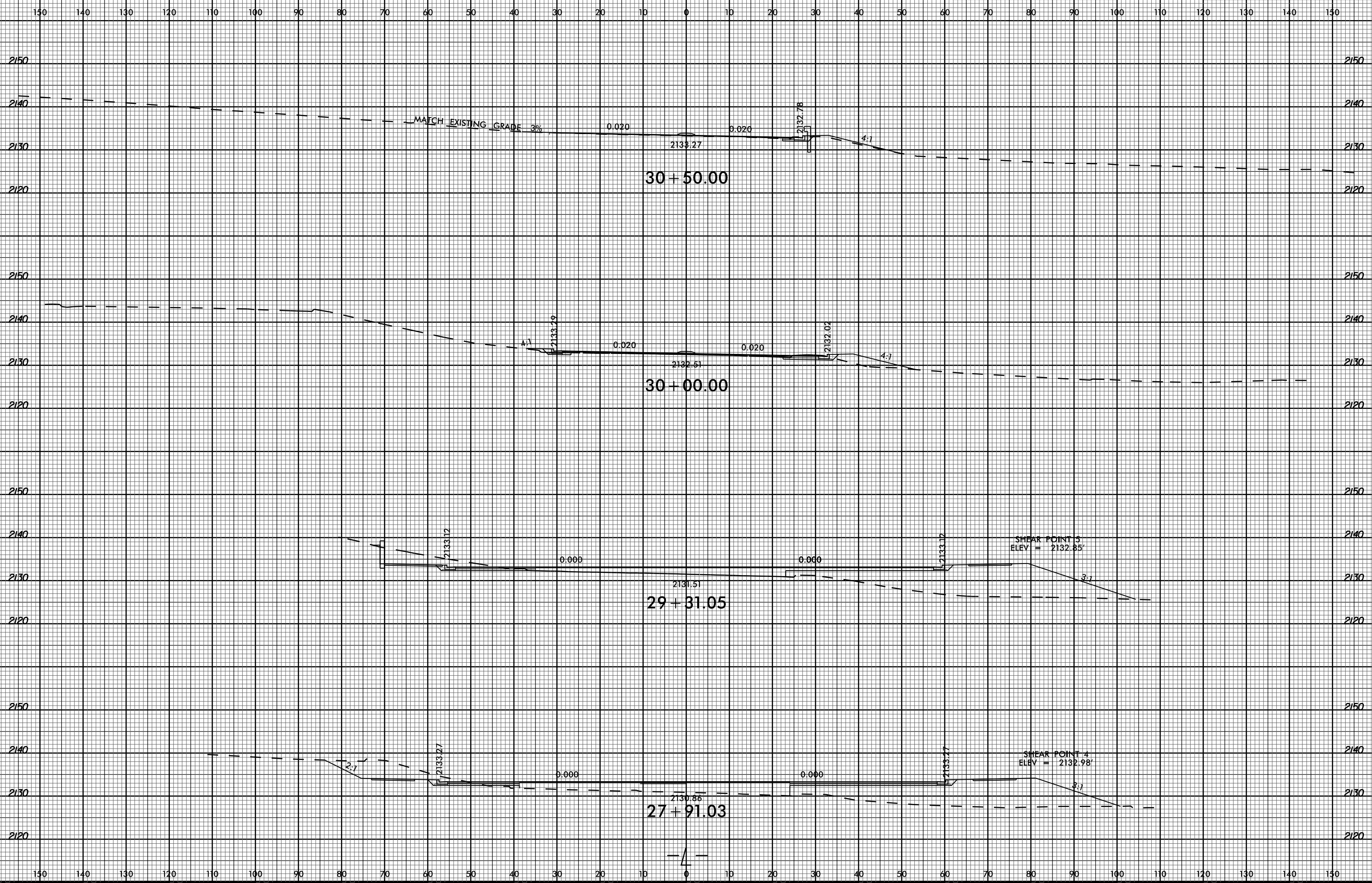


05-MAY-2023 17:09
R:\Projects\2023\05-Modeling\RE5799_Rdu_xpl_L.dgn
\$\$\$\$\$USERNAME\$\$\$\$\$

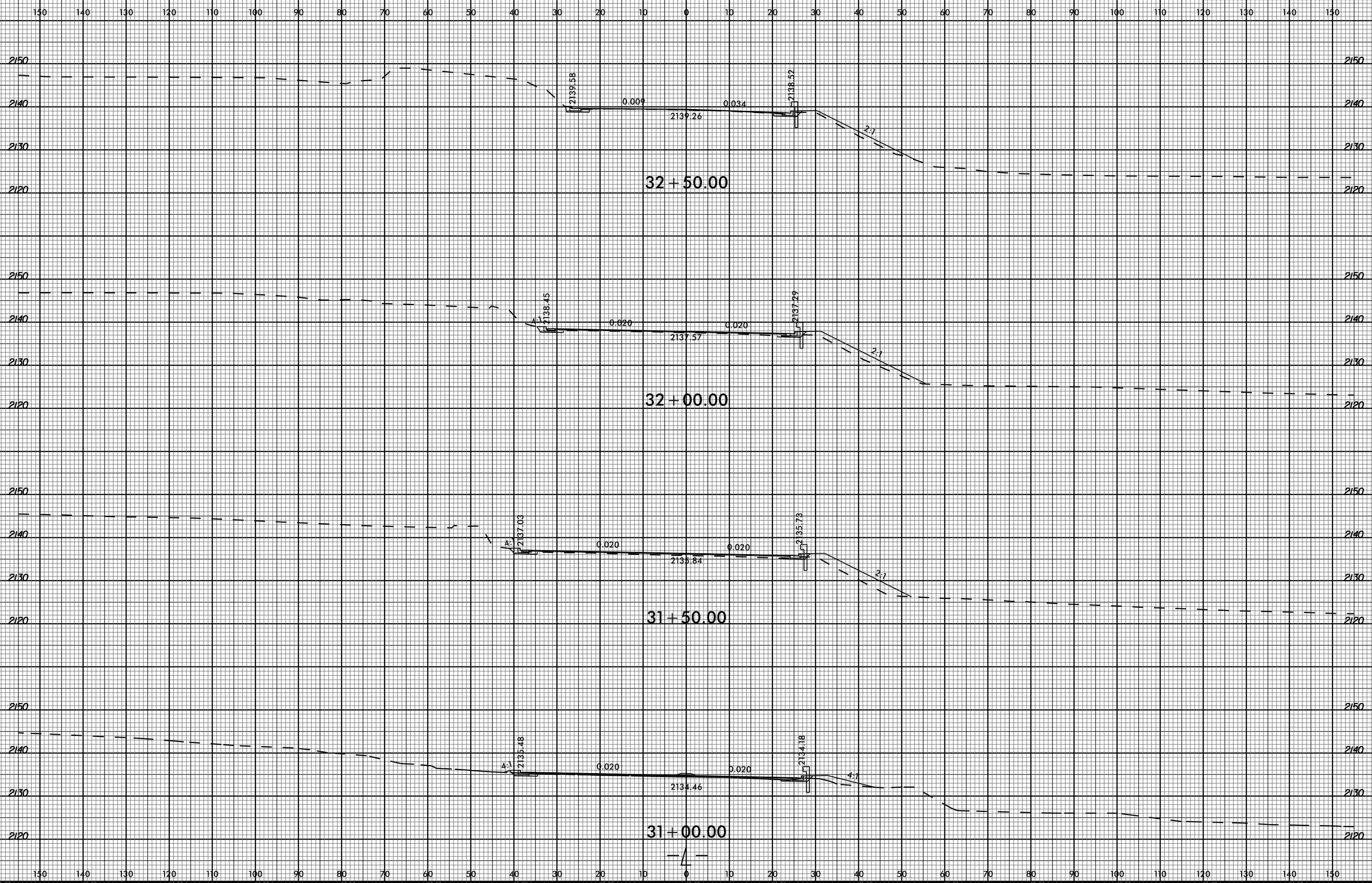
6/23/16

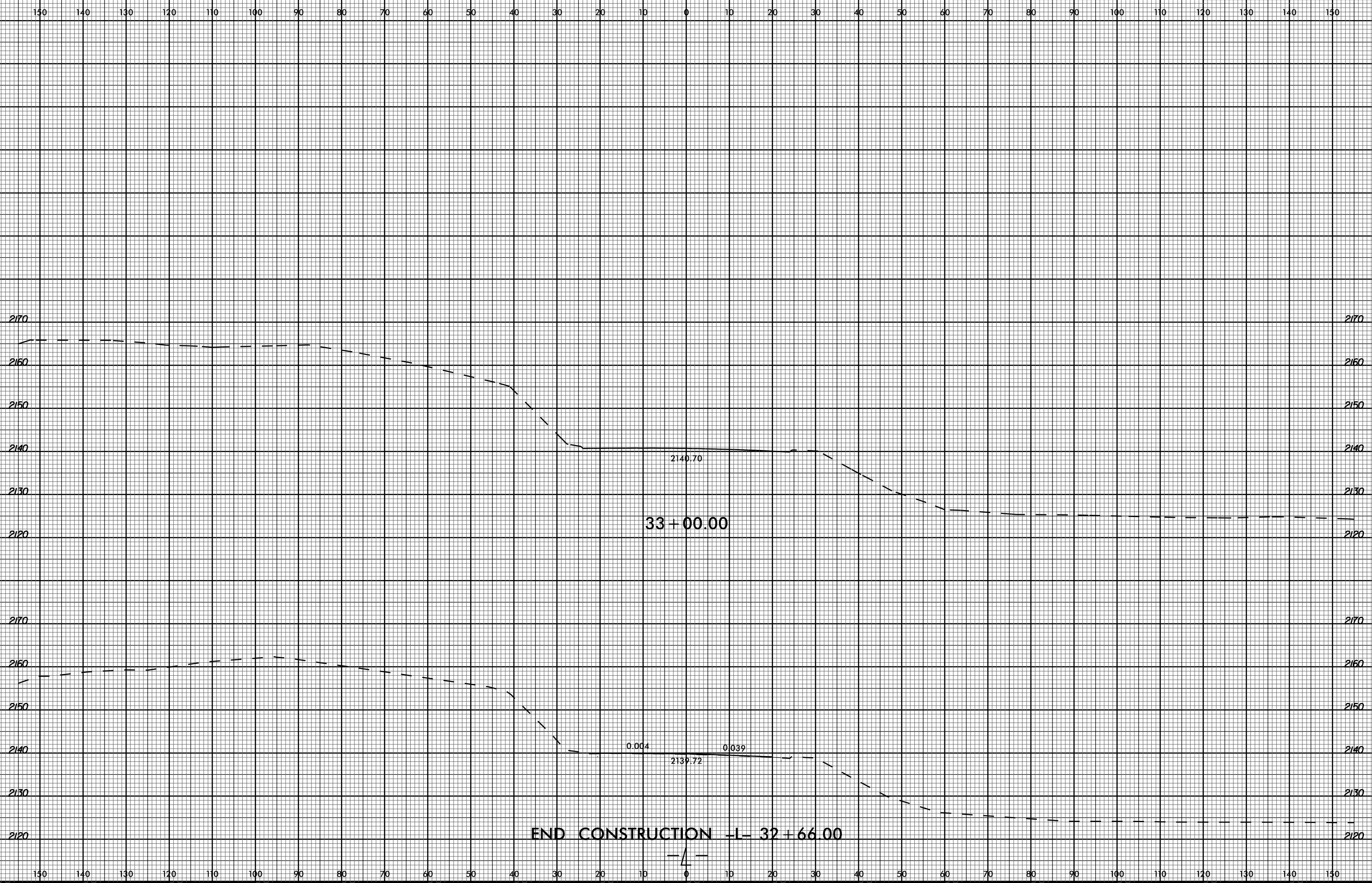


05-MAY-2023 17:09
 R:\Projects\Projects\2023\230623\230623-05-01\230623-05-01.dgn
 \$\$\$USERNAME\$\$\$

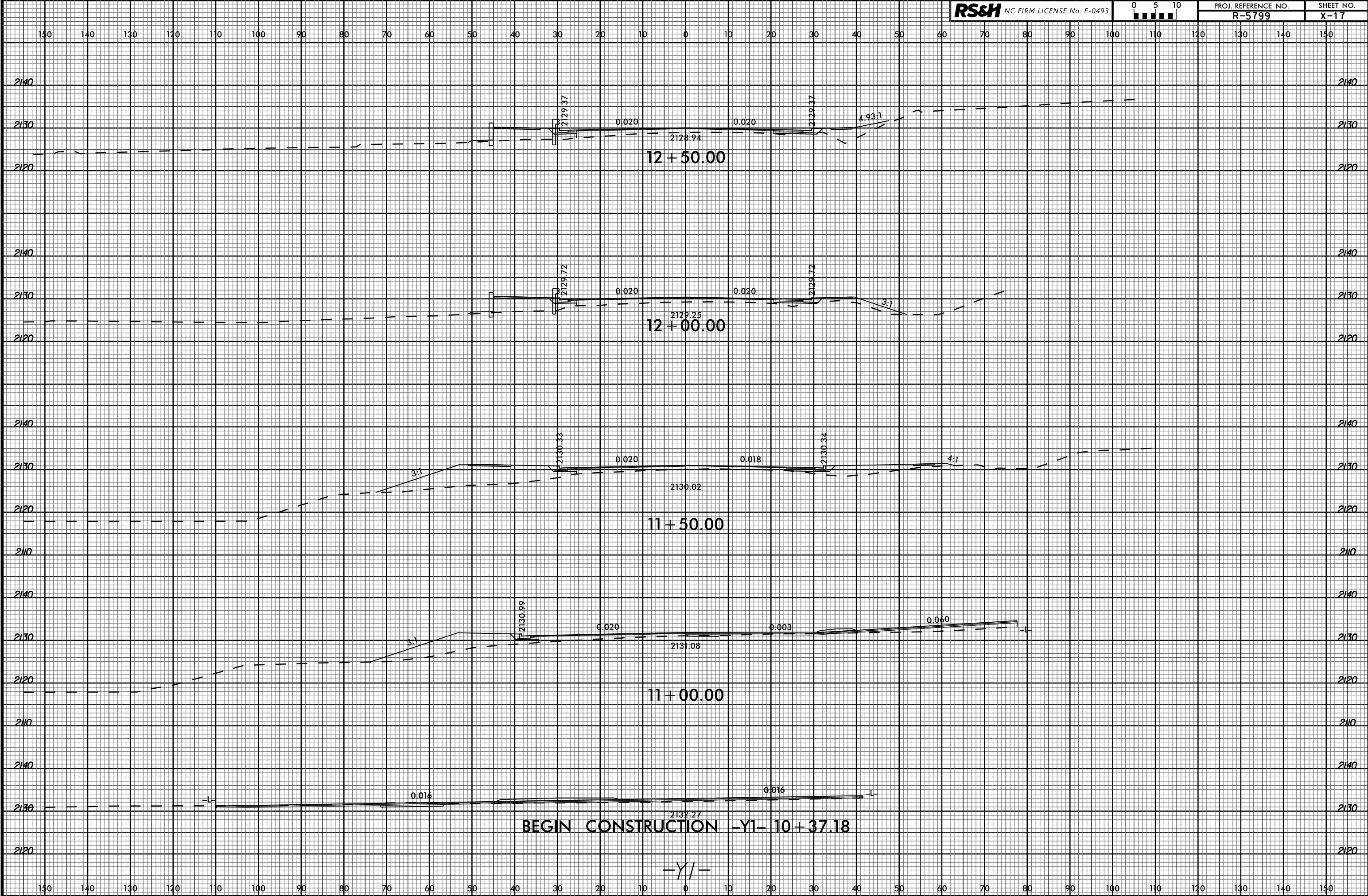


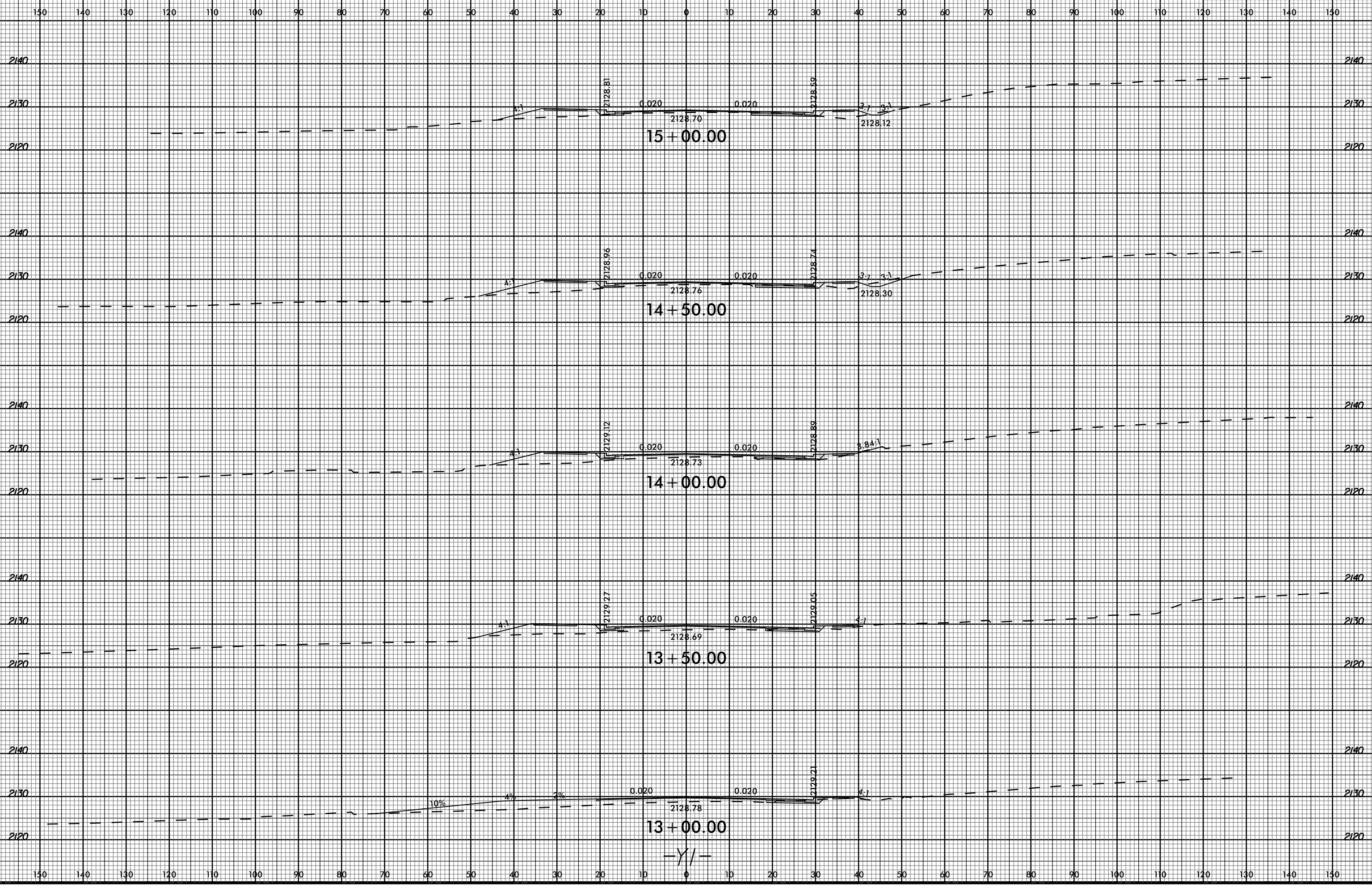
05-MAY-2023 17:09
R:\Projects\2023\05-Modeling\RE5799_Rdu_xpl.dgn
\$\$\$\$\$USERNAME\$\$\$\$\$





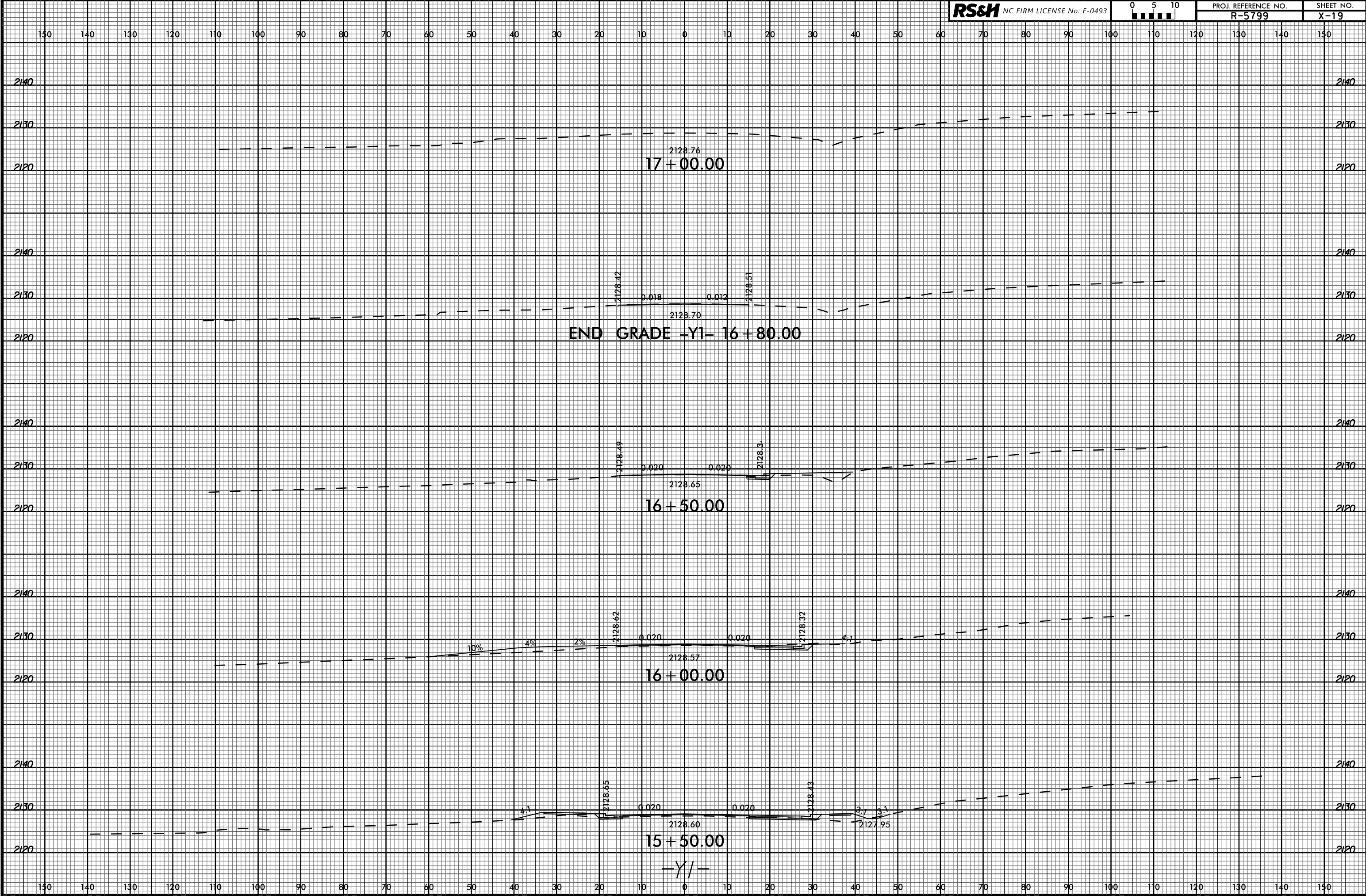
END CONSTRUCTION -L- 32 + 66.00





-Y/-

6/23/16



05-MAY-2023 17:09 R:\Projects\2023\Road\Modelling\RE5799_Rdu_xpl_Y1.dgn \$\$\$USERNAME\$\$\$

6/23/16

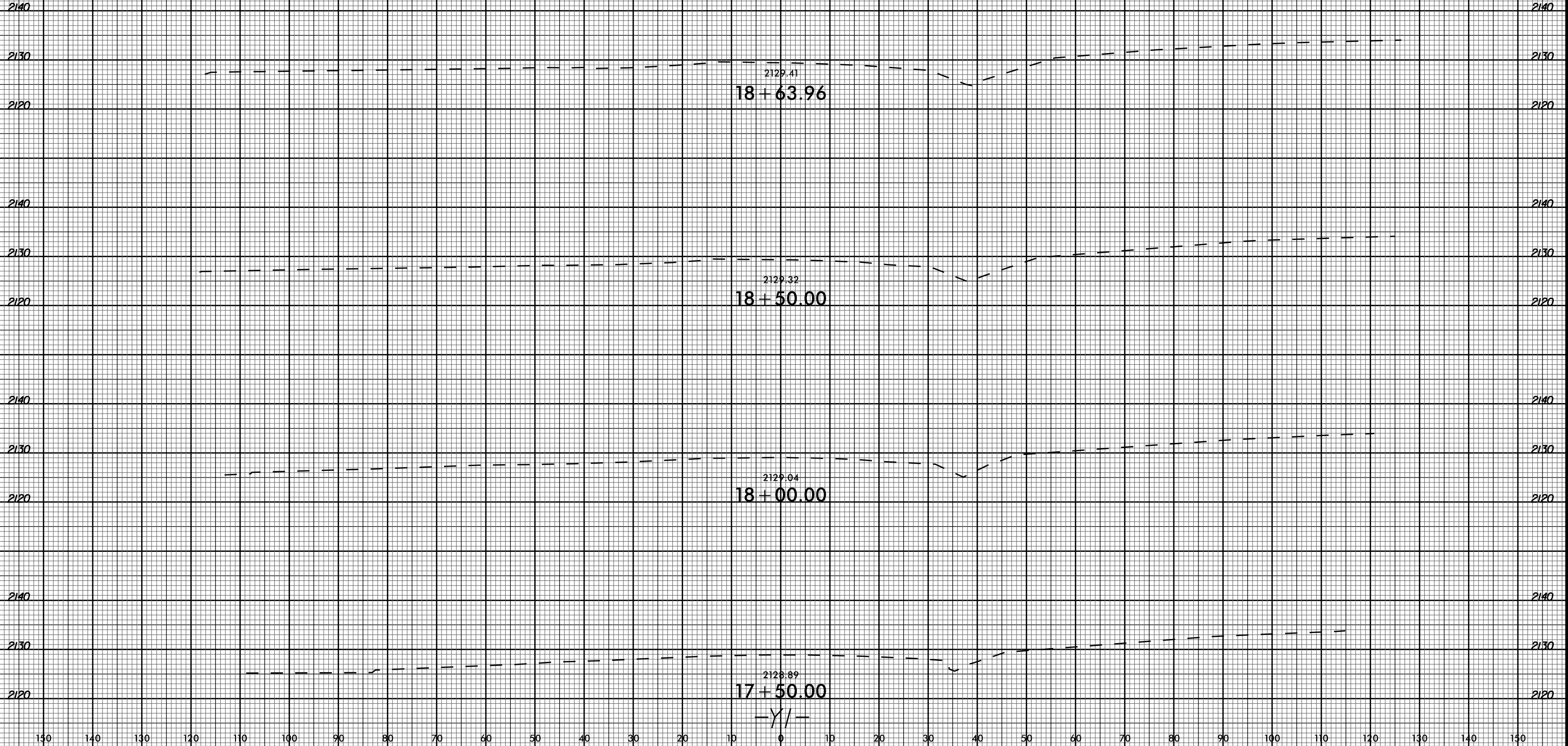
RS&H NC FIRM LICENSE No: F-0493



PROJ. REFERENCE NO.
R-5799

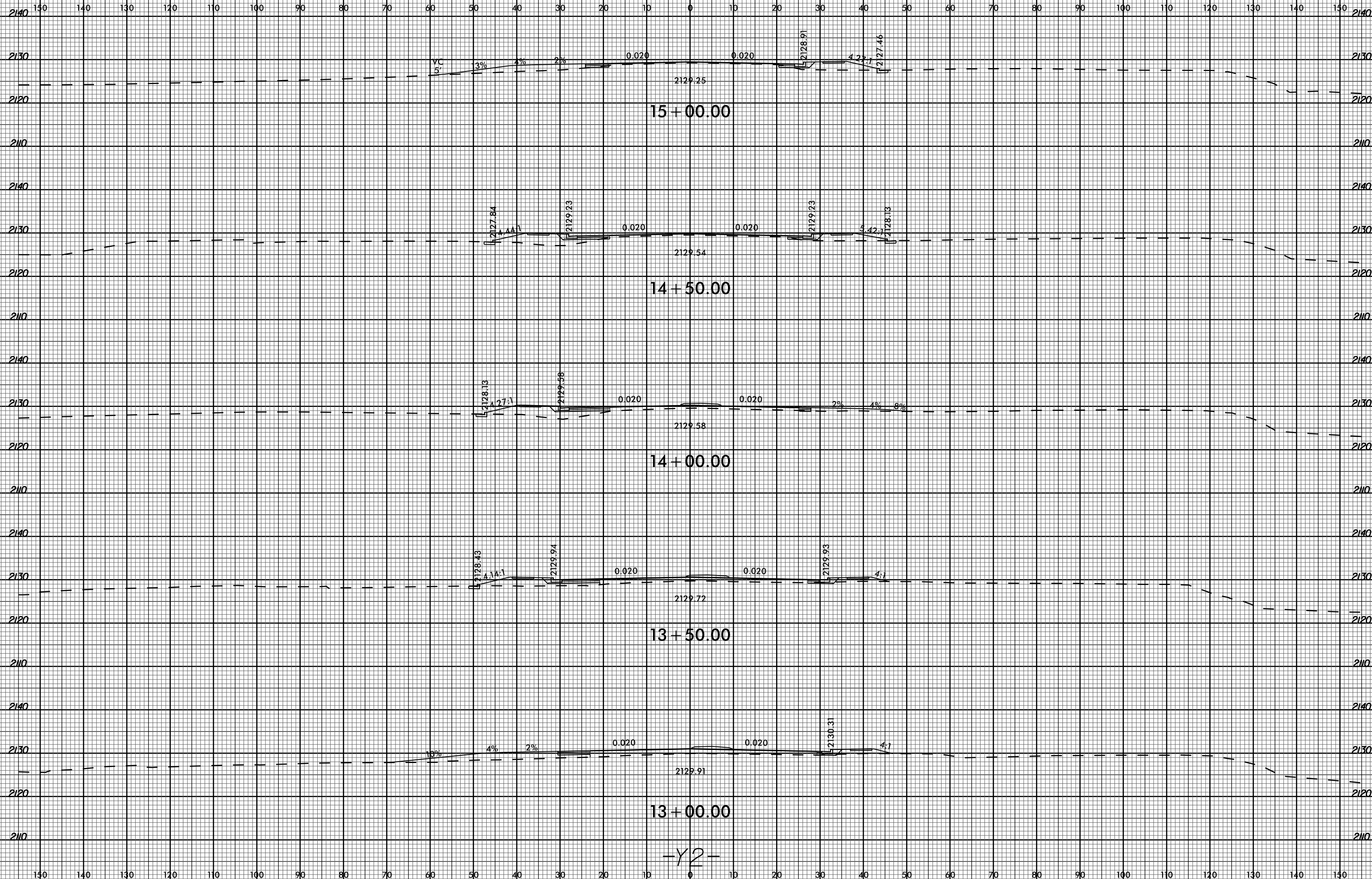
SHEET NO.
X-20

150 140 130 120 110 100 90 80 70 60 50 40 30 20 10 0 10 20 30 40 50 60 70 80 90 100 110 120 130 140 150



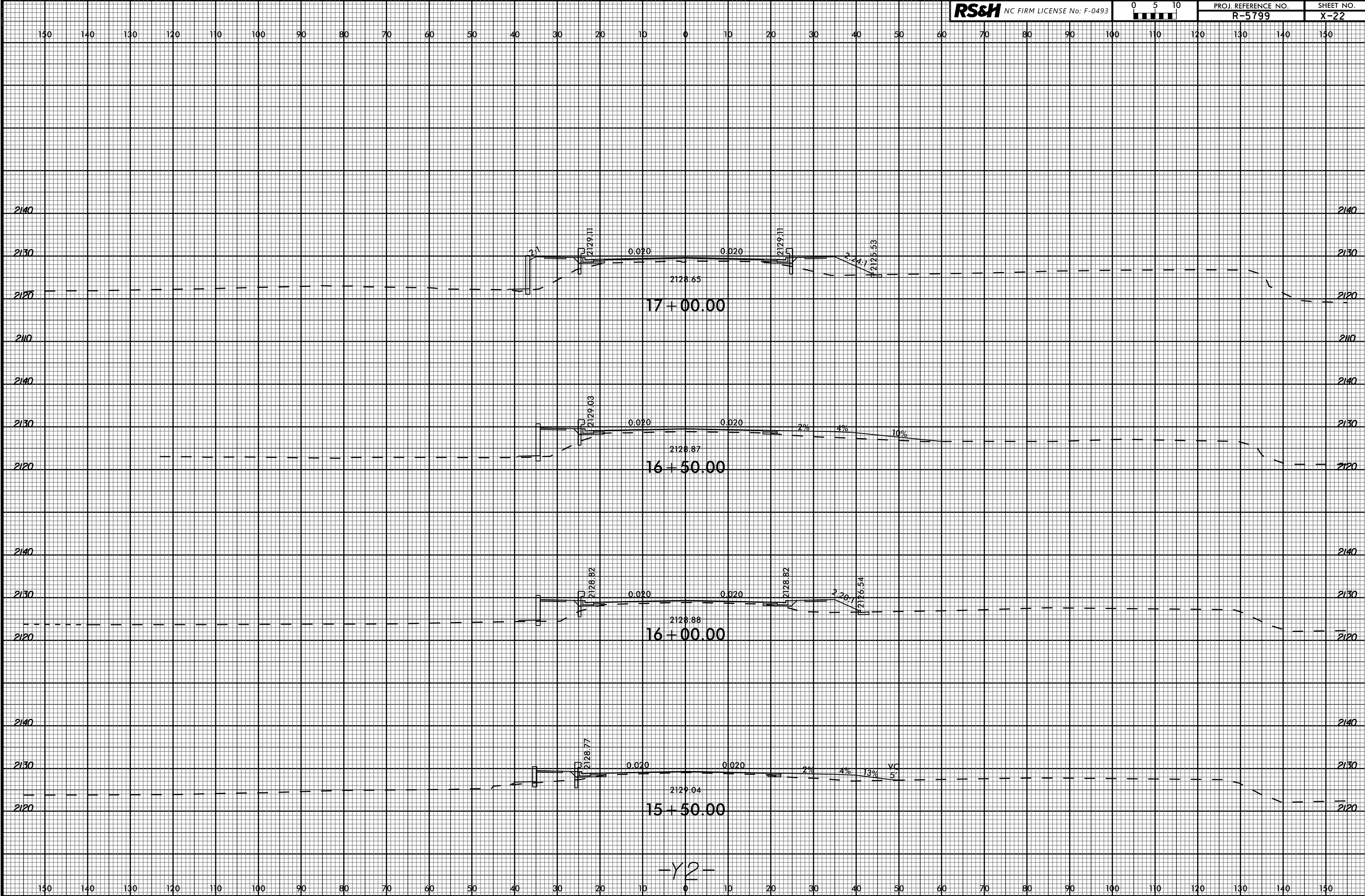
150 140 130 120 110 100 90 80 70 60 50 40 30 20 10 0 10 20 30 40 50 60 70 80 90 100 110 120 130 140 150

C:\Users\jfranklin\Documents\Projects\2016\6-23-16\05-MAY-2013-17-09-R-5799-Modeling\RE5799_Rdu_xpl_Y1.dgn
 \$\$\$USERNAME\$\$\$



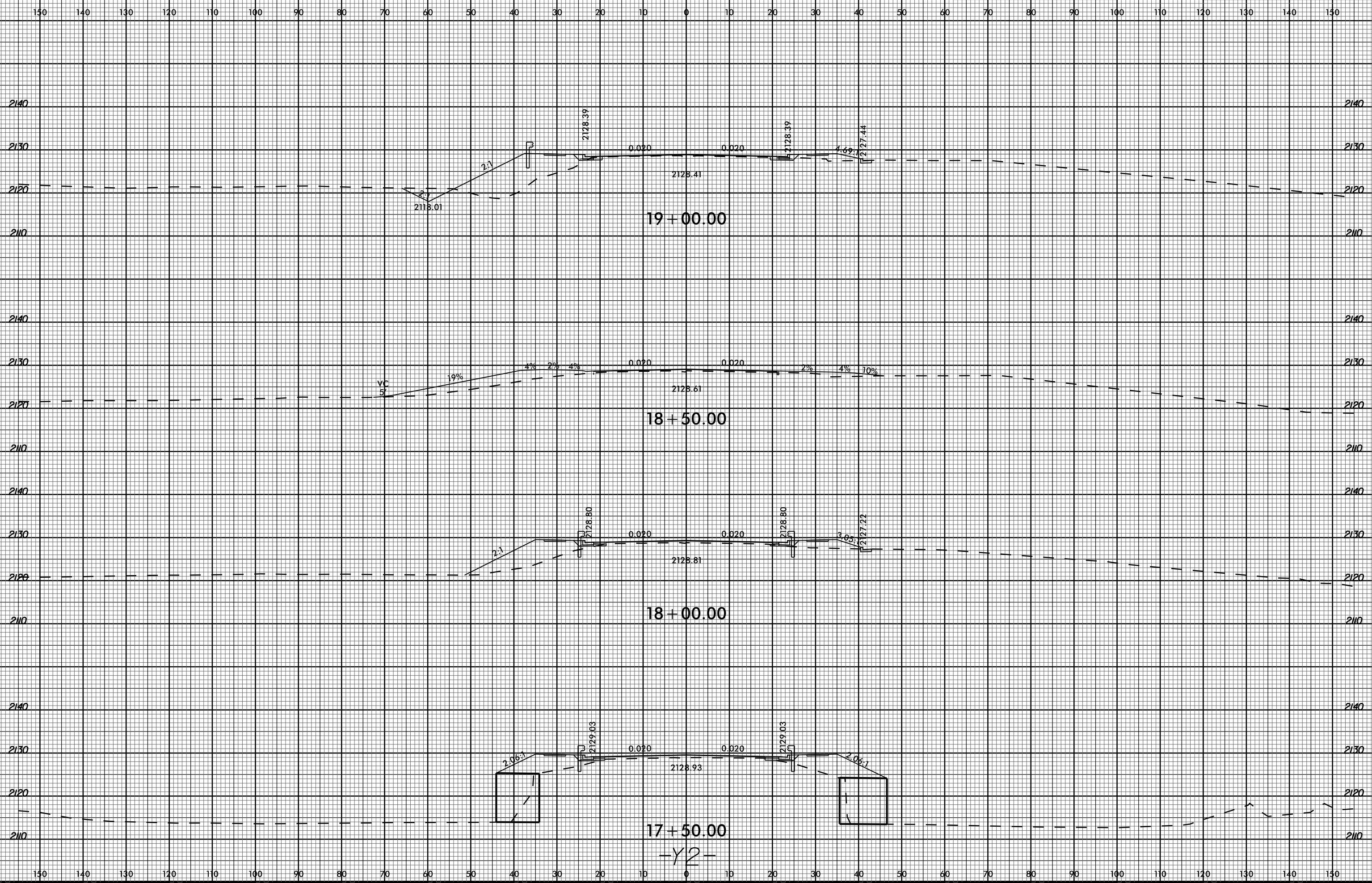
05-MAY-2023 17:09
R:\Projects\16\160000\160000-Modeling\160000-Rd\160000-Rd-1_Y2.dgn
\$\$\$\$\$USERNAME\$\$\$\$\$

6/23/16

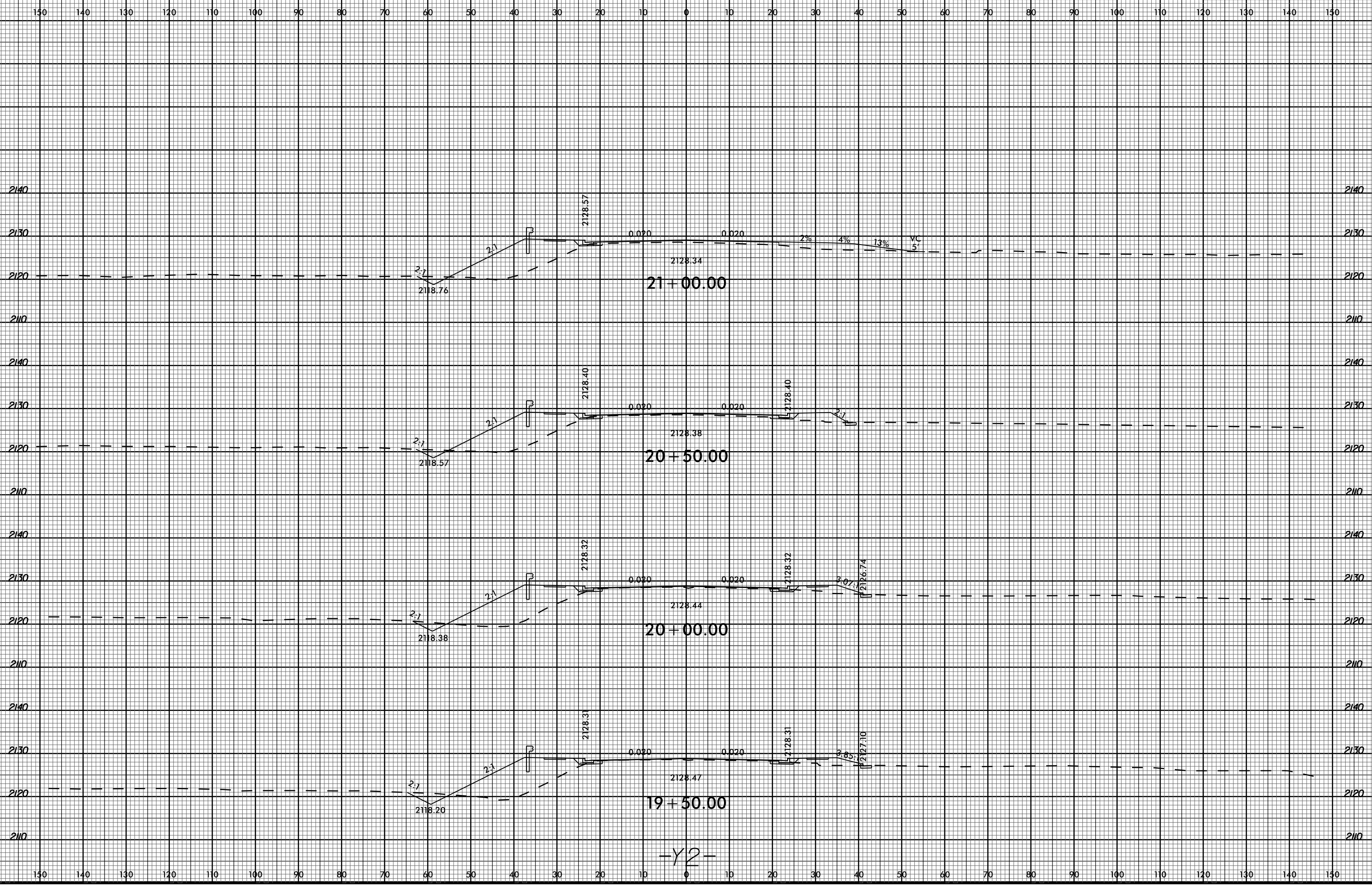


05-MAY-2023 17:09
R:\Projects\2023\05\05-Modeling\RE5799_Rdu_xpl_Y2.dgn
\$\$\$\$\$USERNAME\$\$\$\$\$

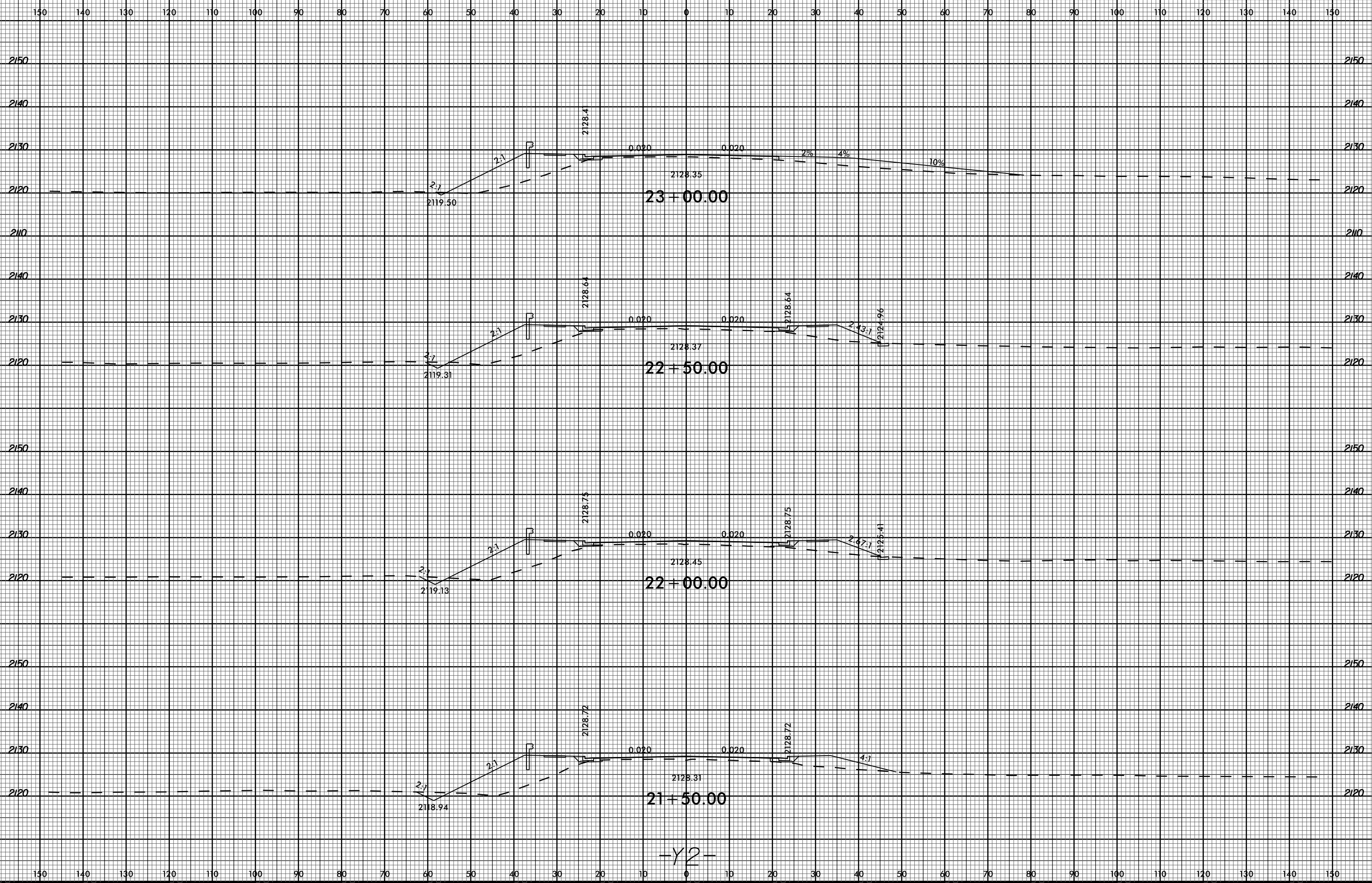
6/23/16



05-MAY-2023 17:09
R:\Projects\2023\05-23\16\09\Road\CA\order-Modeling\RE5799_Rdu_xpl_Y2.dgn
\$\$\$\$\$USERNAME\$\$\$\$\$

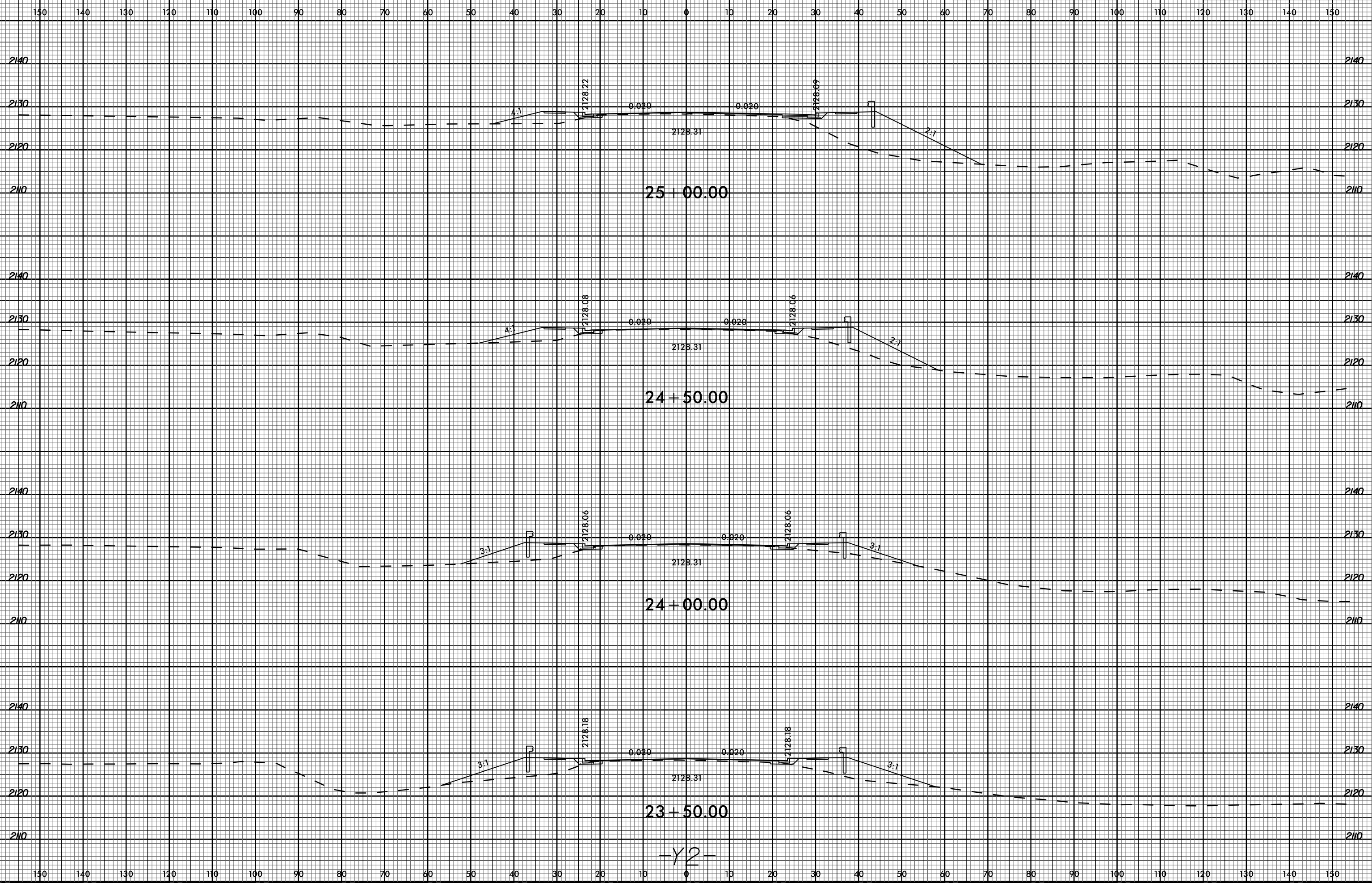


-Y2-



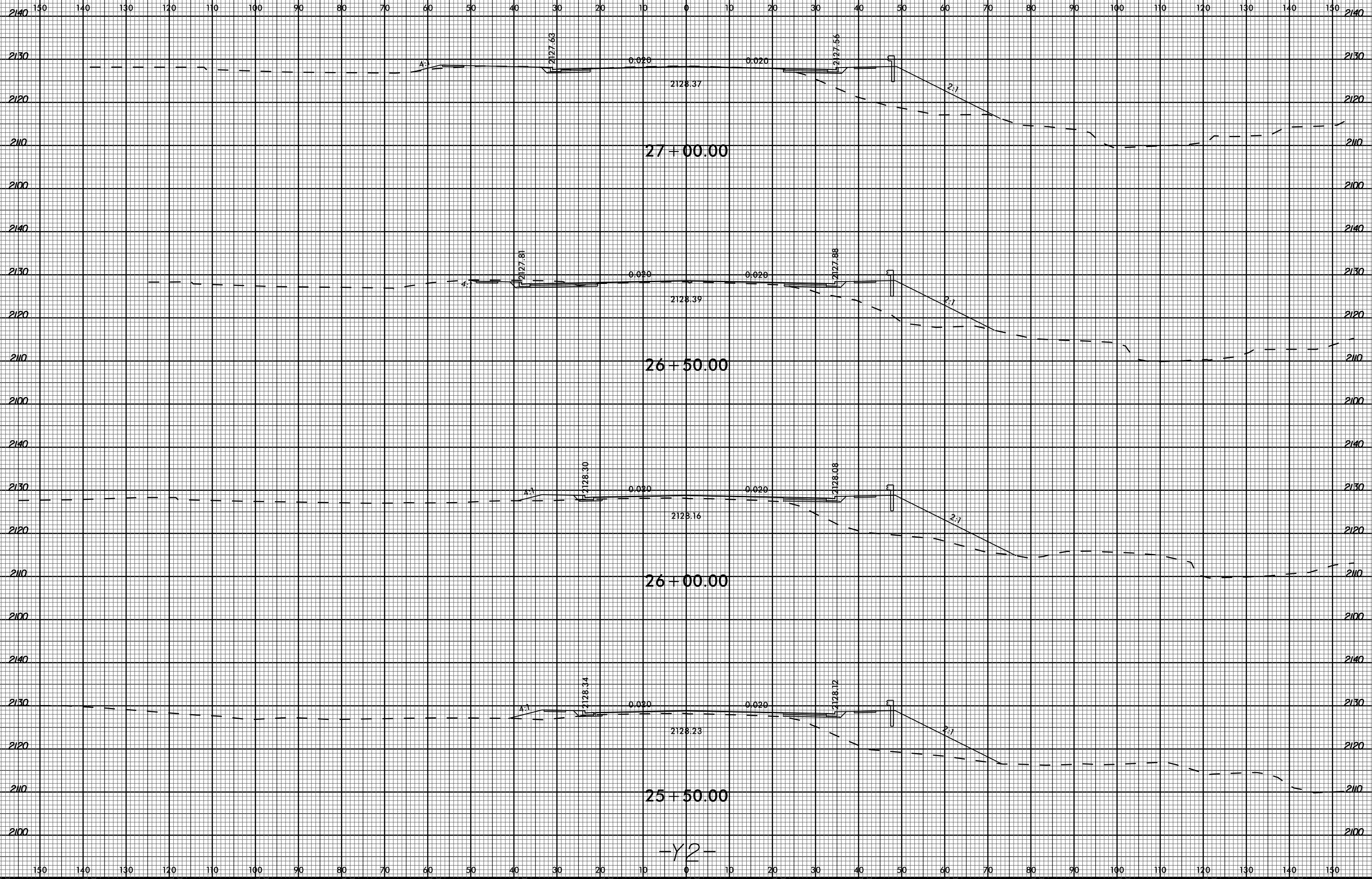
-Y2-

6/23/16



05-MAY-2023 17:09
R:\Projects\2023\05\05-Modeling\RS&H\05-Modeling\05-Modeling\05-Modeling.dgn
\$\$\$\$\$USERNAME\$\$\$\$\$

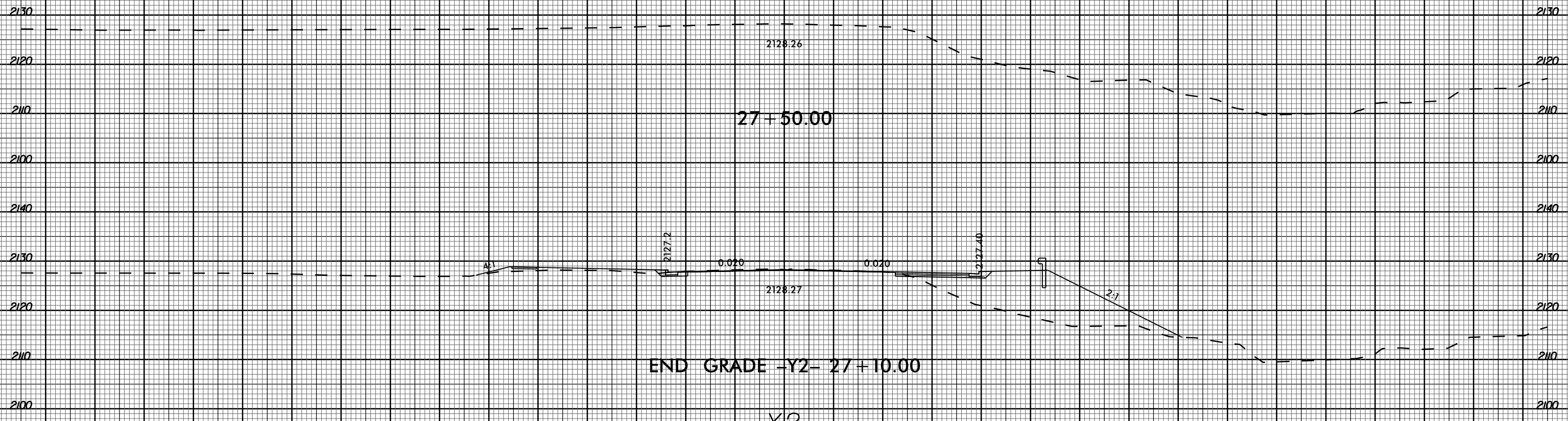
-Y2-



-Y2-

6/23/16

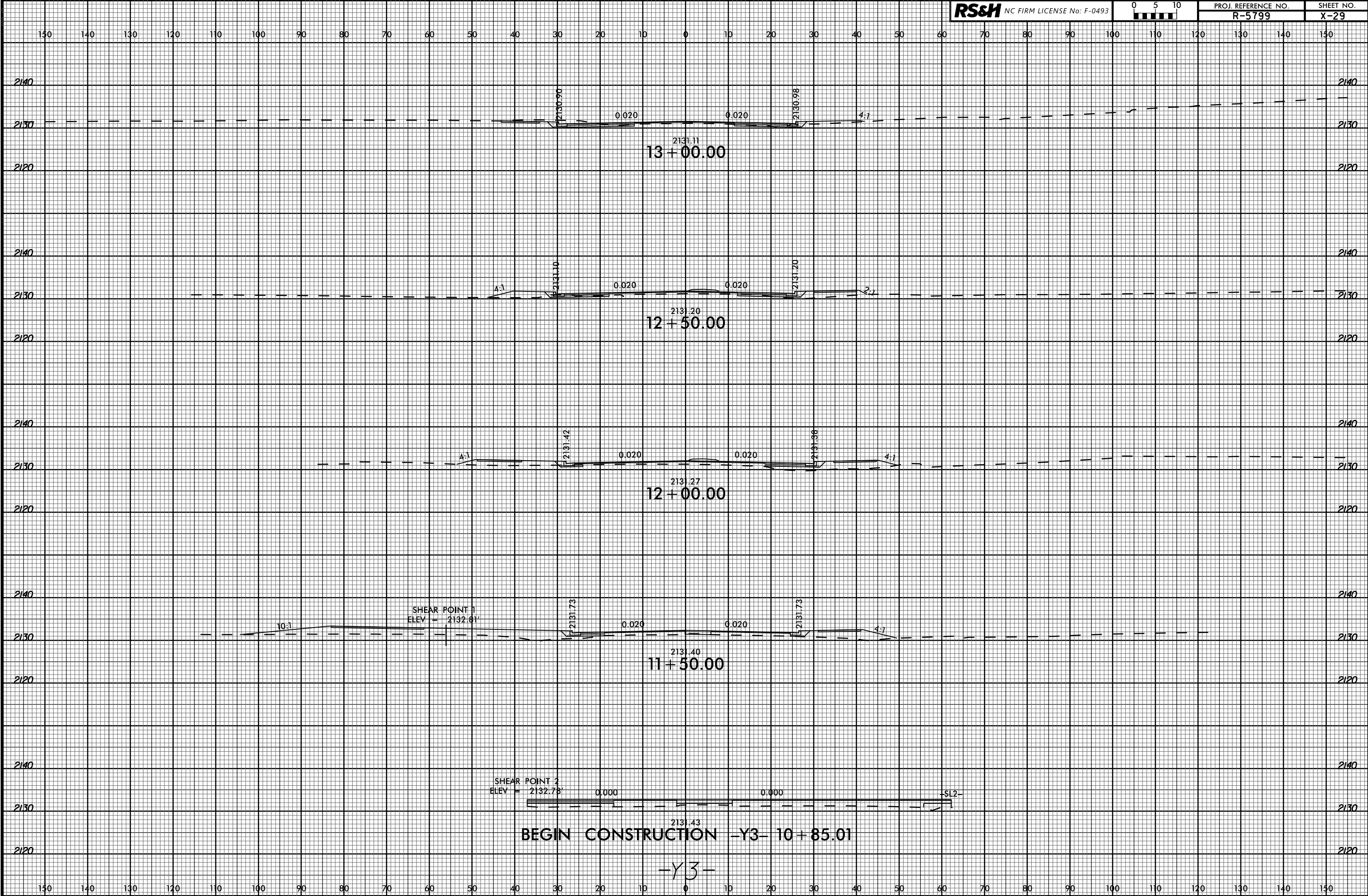
150 140 130 120 110 100 90 80 70 60 50 40 30 20 10 0 10 20 30 40 50 60 70 80 90 100 110 120 130 140 150



05-MAY-2023 17:09
R:\Projects\2023\05-23\05-23-Modeling\RE5799_Rdu_xpl_Y2.dgn
\$\$\$\$\$USERNAME\$\$\$\$\$

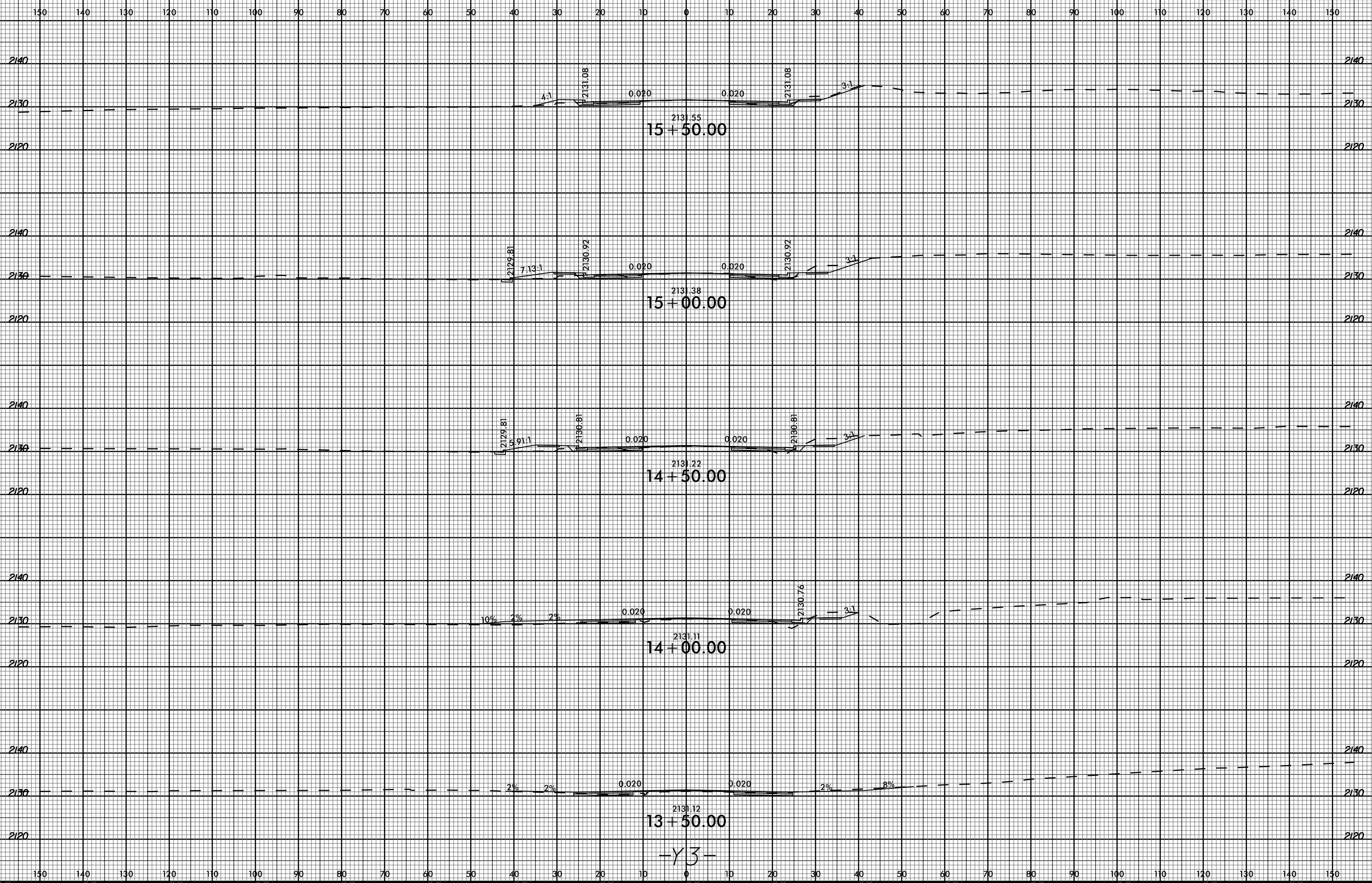
150 140 130 120 110 100 90 80 70 60 50 40 30 20 10 0 10 20 30 40 50 60 70 80 90 100 110 120 130 140 150

6/23/16



05-MAY-2023 17:09 R:\Projects\Road\Modelling\RE5799_Rdu_xpl_Y3.dgn \$\$\$\$USERNAME\$\$\$

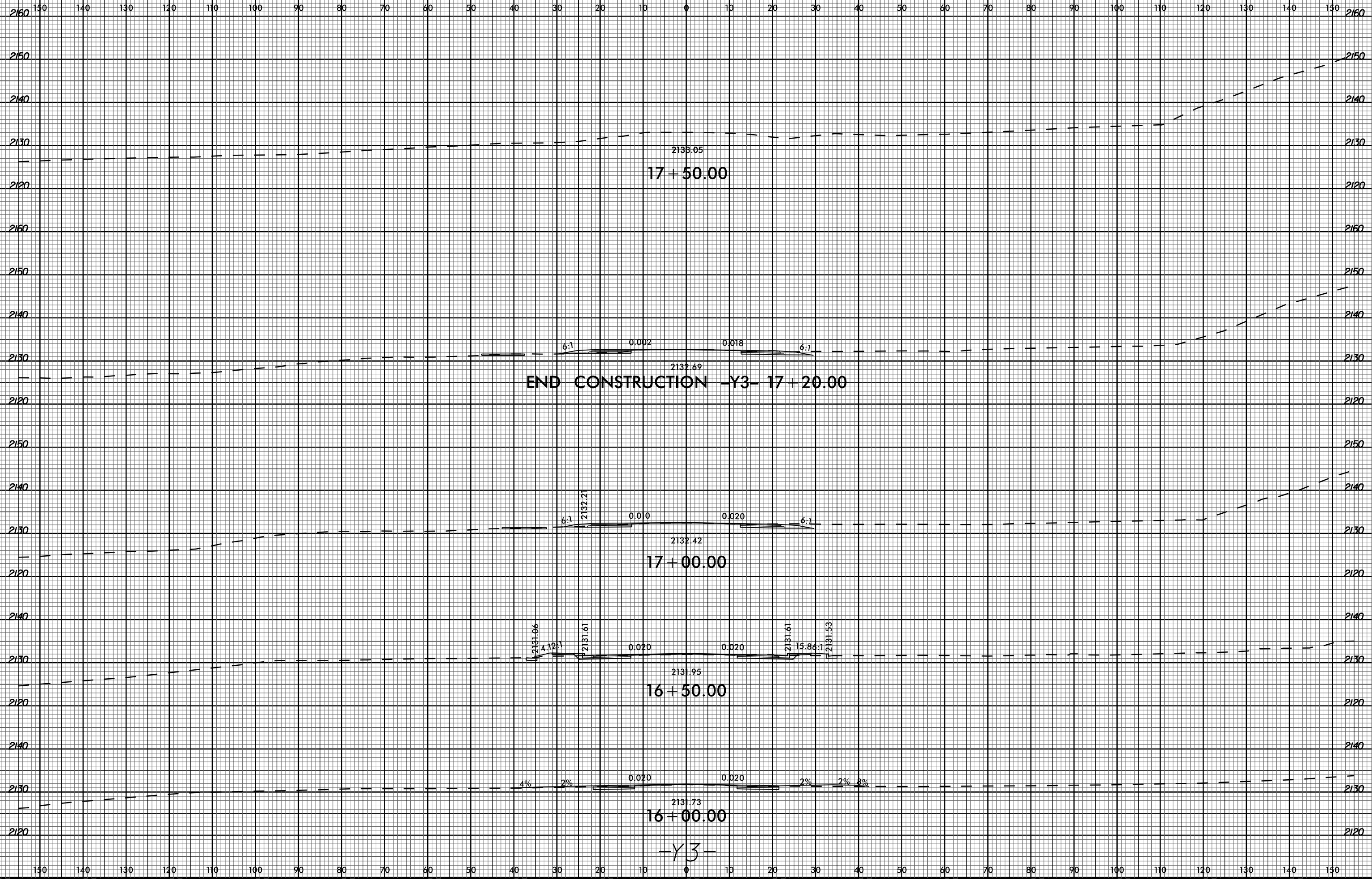
6/23/16



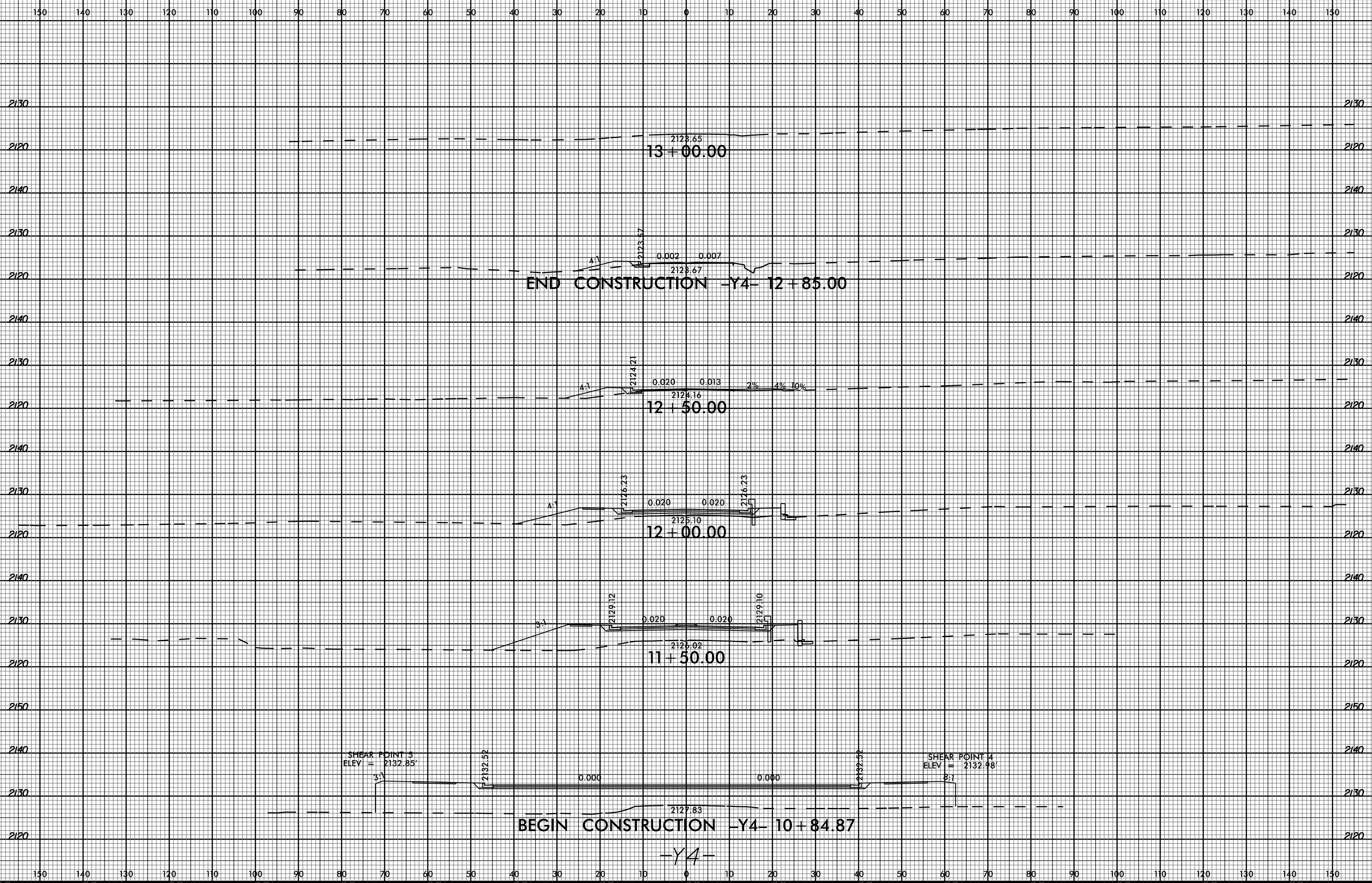
05-MAY-2023 17:09 R:\Projects\2023\05\01\Road\Modelling\RE5799_Rdu_xpl_Y3.dgn \$\$\$USERNAME\$\$\$

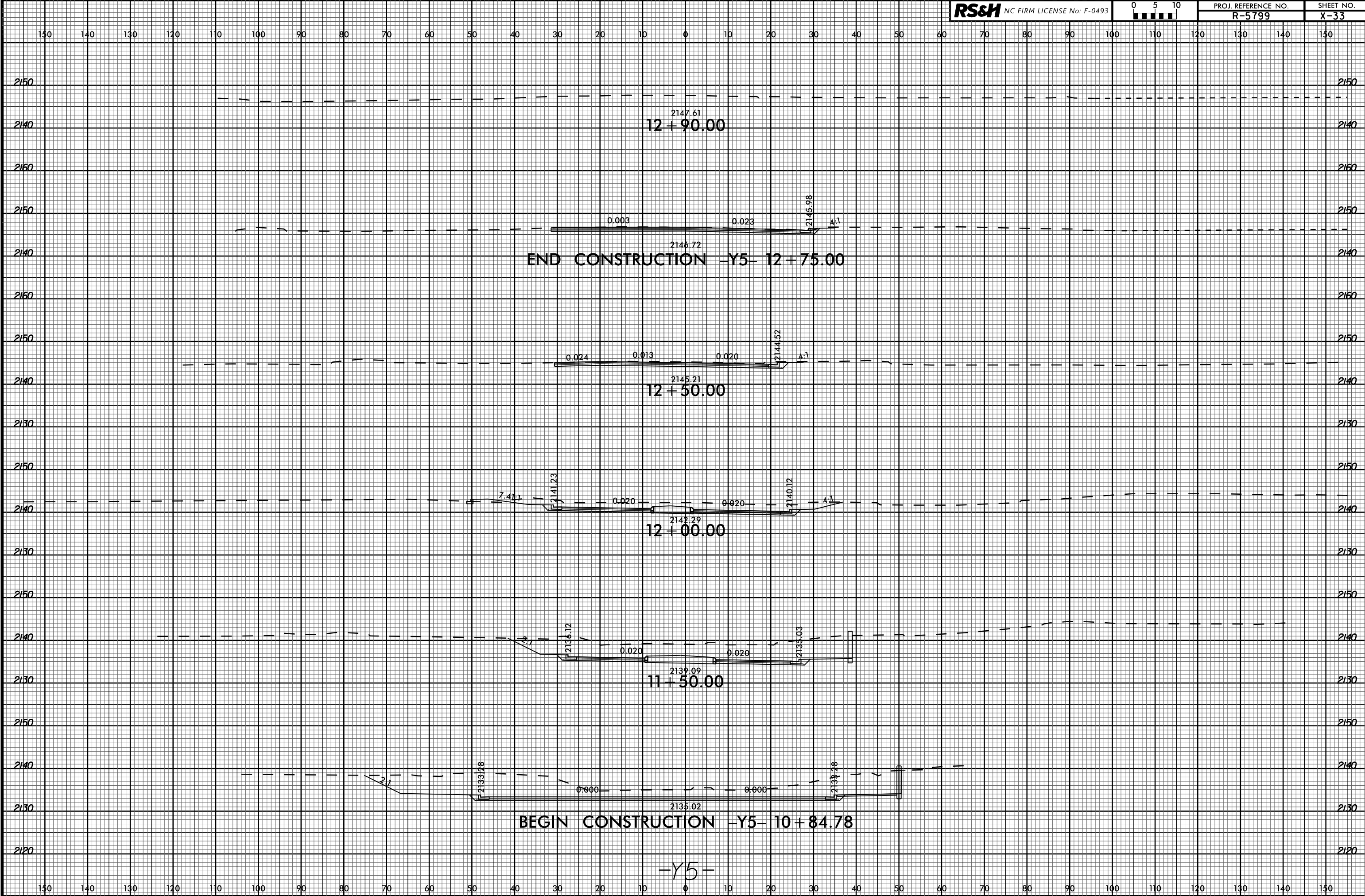
-Y3-

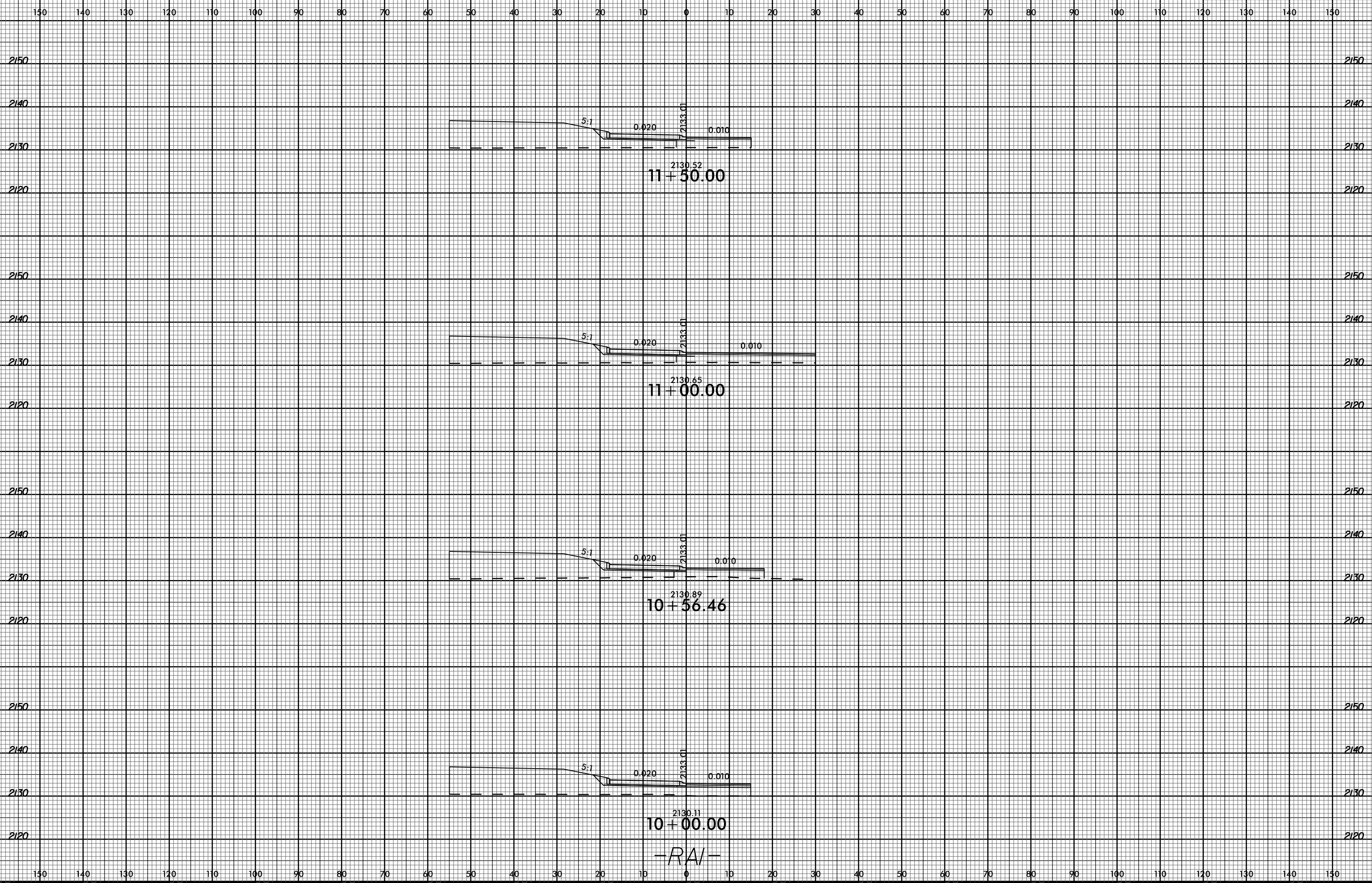
6/23/16



05-MAY-2023 17:09
R:\Projects\2023\05-Modeling\RE5799_Rdu_xpl_Y3.dgn
\$\$\$\$\$USERNAME\$\$\$\$\$

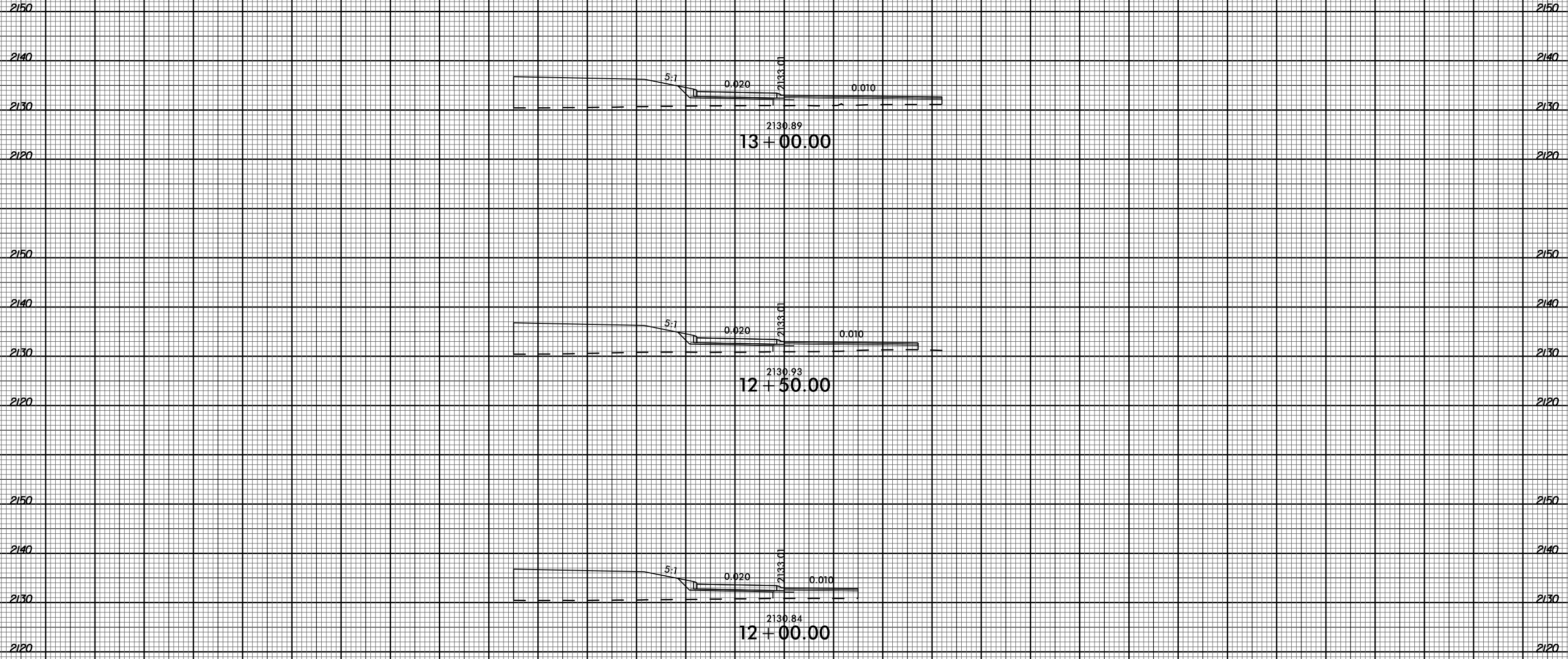






6/23/16

150 140 130 120 110 100 90 80 70 60 50 40 30 20 10 0 10 20 30 40 50 60 70 80 90 100 110 120 130 140 150



-RAI-

05-MAY-2023 17:09
R:\Projects\2023\05-23\05-23-Modeling\RE5799_Rdu_xpl_RAI.dgn
\$\$\$\$\$USERNAME\$\$\$\$\$

150 140 130 120 110 100 90 80 70 60 50 40 30 20 10 0 10 20 30 40 50 60 70 80 90 100 110 120 130 140 150