


STATE	STATE PROJECT REFERENCE NO.	SHEET NO.	TOTAL SHEETS
N.C.	I-5972	RW01	13



STATE OF NORTH CAROLINA
DIVISION OF HIGHWAYS

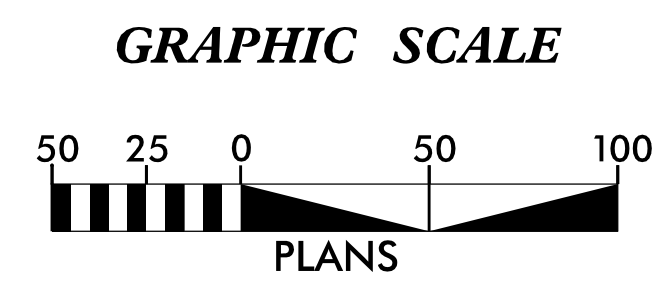
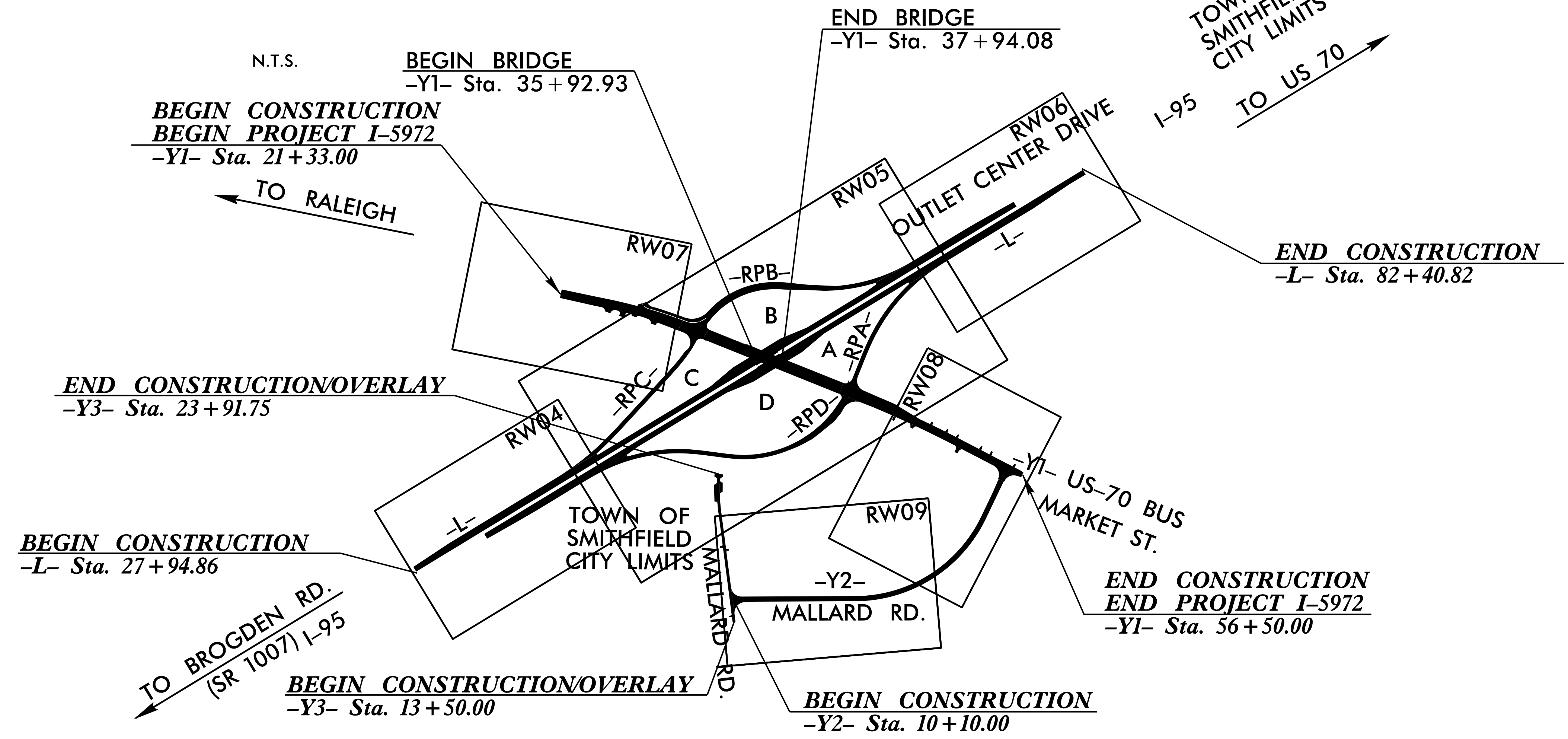
SURVEY CONTROL, EXISTING CENTERLINES,
RIGHT OF WAY, EASEMENTS AND PROPERTY TIES

JOHNSTON COUNTY

LOCATION: I-95 AND US-70 BUSINESS, (E. MARKET STREET), EXIT 95 INTERCHANGE
FROM OUTLET CENTER DR. TO WEST OF YELVERTON GROVE RD.

TIP PROJECT: I-5972

CONTRACT: C203991



DATUM DESCRIPTION
THE LOCALIZED COORDINATE SYSTEM DEVELOPED FOR THIS PROJECT IS BASED ON THE STATE PLANE COORDINATES ESTABLISHED BY NCDOT FOR MONUMENT "I5972-6" WITH NAD 83/NA 2011 STATE PLANE GRID COORDINATES OF NORTHING: 639403.645(ft) EASTING: 2200981.216(ft) ELEVATION: 150.84(ft)
THE AVERAGE COMBINED GRID FACTOR USED ON THIS PROJECT (GROUND TO GRID) IS: 0.99988030
THE N.C. LAMBERT GRID BEARING AND LOCALIZED HORIZONTAL GROUND DISTANCE FROM "I5972-6" TO -L- STATION 10+00.00 IS S 46° 44' 22" W 4,032.51(ft)
ALL LINEAR DIMENSIONS ARE LOCALIZED HORIZONTAL DISTANCES VERTICAL DATUM USED IS NAVD 88


Prepared In the Office of:
CH ENGINEERING
3220 GLEN ROYAL RD. RALEIGH, NC 27617
TEL. (919) 788-0224 FAX (919) 788-0232
CORPORATE LICENSE # P-0189

2018 STANDARD SPECIFICATIONS

RIGHT OF WAY DATE: _____ LETTING DATE: **JULY 20, 2020**

PROFESSIONAL LAND SURVEYOR
Seal: NORTH CAROLINA PROFESSIONAL LAND SURVEYOR SEAL L-5191 DALE LaRUE McCOWAN

SIGNATURE: *Dale LaRue McCowan* Date: 6/09/21



\$\$\$\$\$SYTIME\$\$\$\$\$
\$\$\$\$\$DGN\$\$\$\$\$
\$\$\$\$\$USERNAME\$\$\$\$\$