

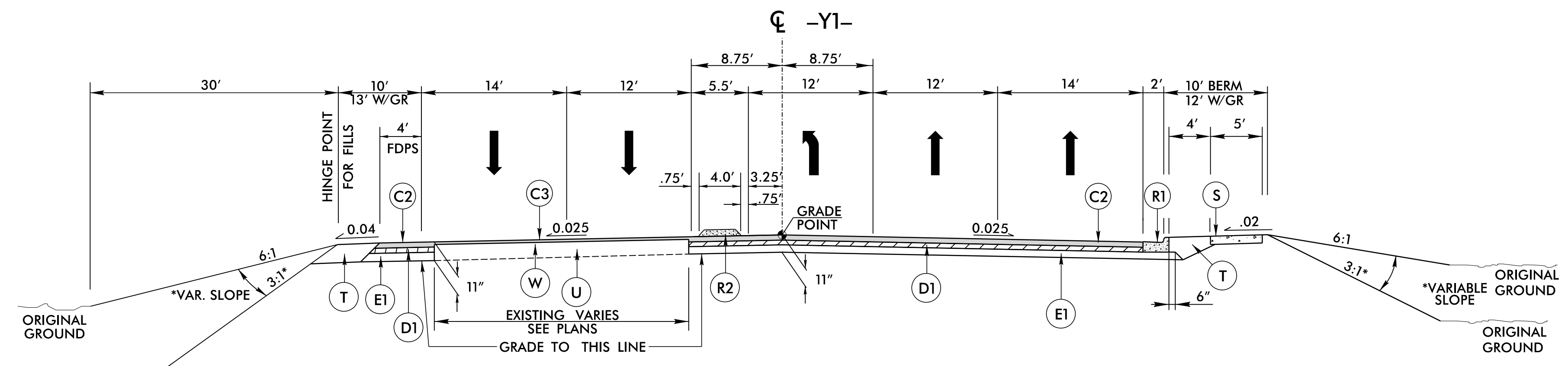
6/2/2023

FINAL PAVEMENT SCHEDULE	
C2	3" TYPE S9.5C
C3	1 1/2" TYPE S9.5C
C5	VAR. DEPTH TYPE S9.5C
D1	4" TYPE I19.0C
D2	3" TYPE I19.0C
E1	4" TYPE B25.0C
K	8" CLASS IV SUBGRADE STABILIZATION
R1	2'-6" CONC. C&G
R2	5" MONO. CONC. ISLAND
S	4" CONC. SIDEWALK
T	EARTH MATERIAL
U	EXISTING PAVEMENT
W	WEDGING

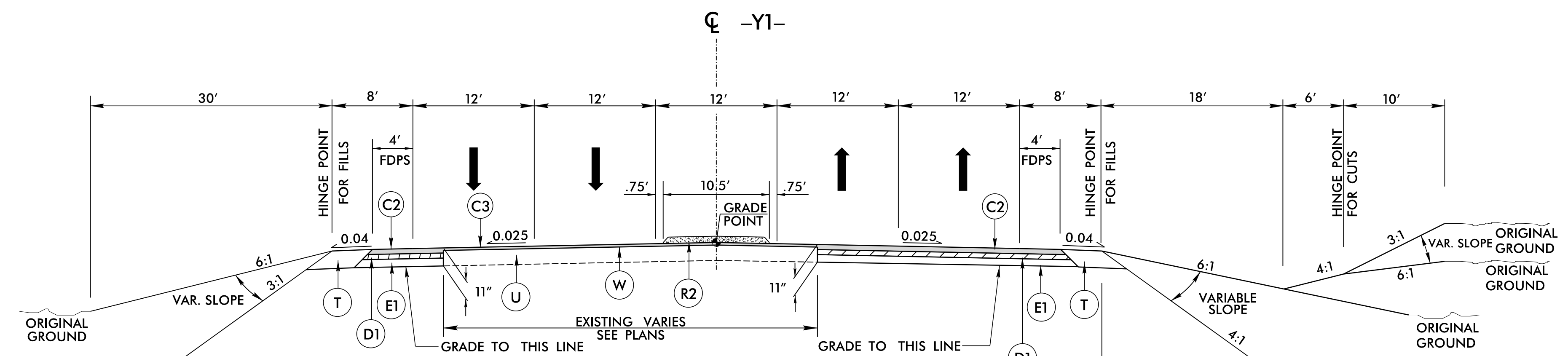
PROJECT REFERENCE NO. 1-5972	SHEET NO. 2A-3
ROADWAY DESIGN ENGINEER <i>Michael T. Merritt</i>	PAVEMENT DESIGN ENGINEER <i>Andrew D. Ward</i>

10/10/2023 10/10/2023

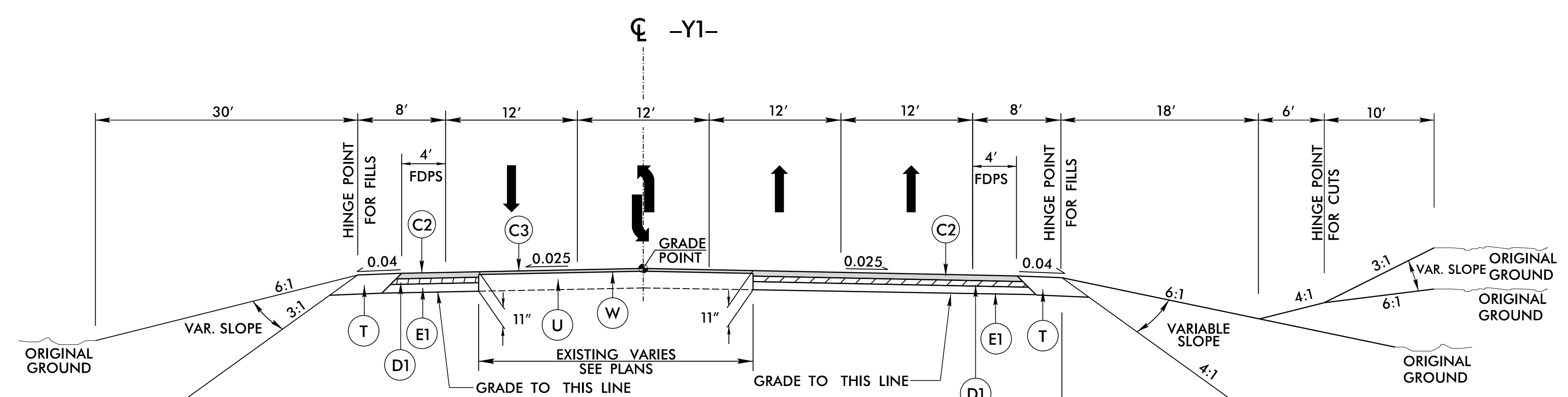
DOCUMENT NOT CONSIDERED FINAL UNLESS ALL SIGNATURES COMPLETED



USE TYPICAL SECTION NO. 5
-Y1- STA. 40+00.00 TO 43+50.00

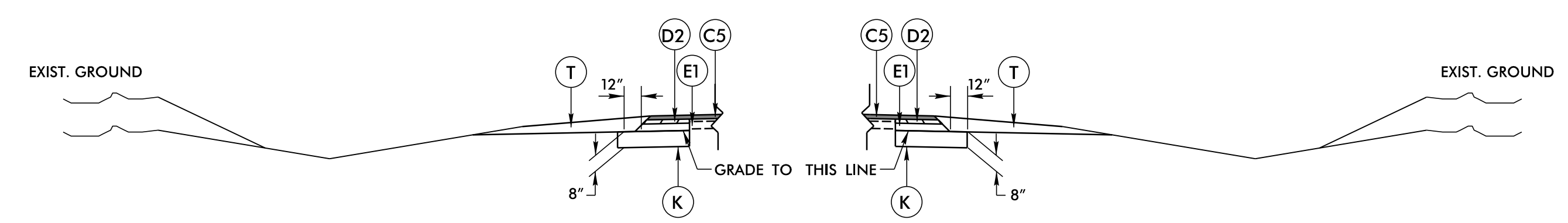


USE TYPICAL SECTION NO. 6
-Y1- STA. 43+50.00 TO STA 47+77.16



USE TYPICAL SECTION NO. 7
-Y1- STA 47+77.16 TO STA 54+30.00

NOTE: TRANSITION FROM TYPICAL NO. 7 TO EXISTING CONDITIONS STA. 54+30.00 TO 56+50.00



TO BE USED IN CONJUNCTION WITH TYPICAL SECTIONS AS DIRECTED BY THE RESIDENT ENGINEER AND AT STATIONS:
 -Y2- STA. 10+10 TO STA. 13+25 LT & RT
 -Y2- STA. 13+25 TO STA. 14+75 LT
 -Y2- STA. 14+75 TO STA. 16+25 LT & RT
 -Y2- STA. 18+75 TO STA. 20+75 LT
 -Y2- STA. 20+75 TO STA. 23+75 LT & RT
 -Y2- STA. 23+75 TO STA. 28+75 LT
 -Y2- STA. 28+75 TO STA. 33+25 LT & RT

NOTES:
SEE PLANS FOR LOCATION OF CONCRETE ISLANDS, AUXILIARY LANES, AND TAPERS.

RK&K
 P: (919) 878-9560
 8601 Six Forks Road, Forum 1, Suite 700
 Raleigh, North Carolina 27615-3960
 NC License No. F-0112
 Engineers | Construction Managers | Planners | Scientists
 www.rkk.com
 Responsive People | Creative Solutions

I:\5\2023\RA\Roadway\Proj\15972_Rd\15_tup.dgn