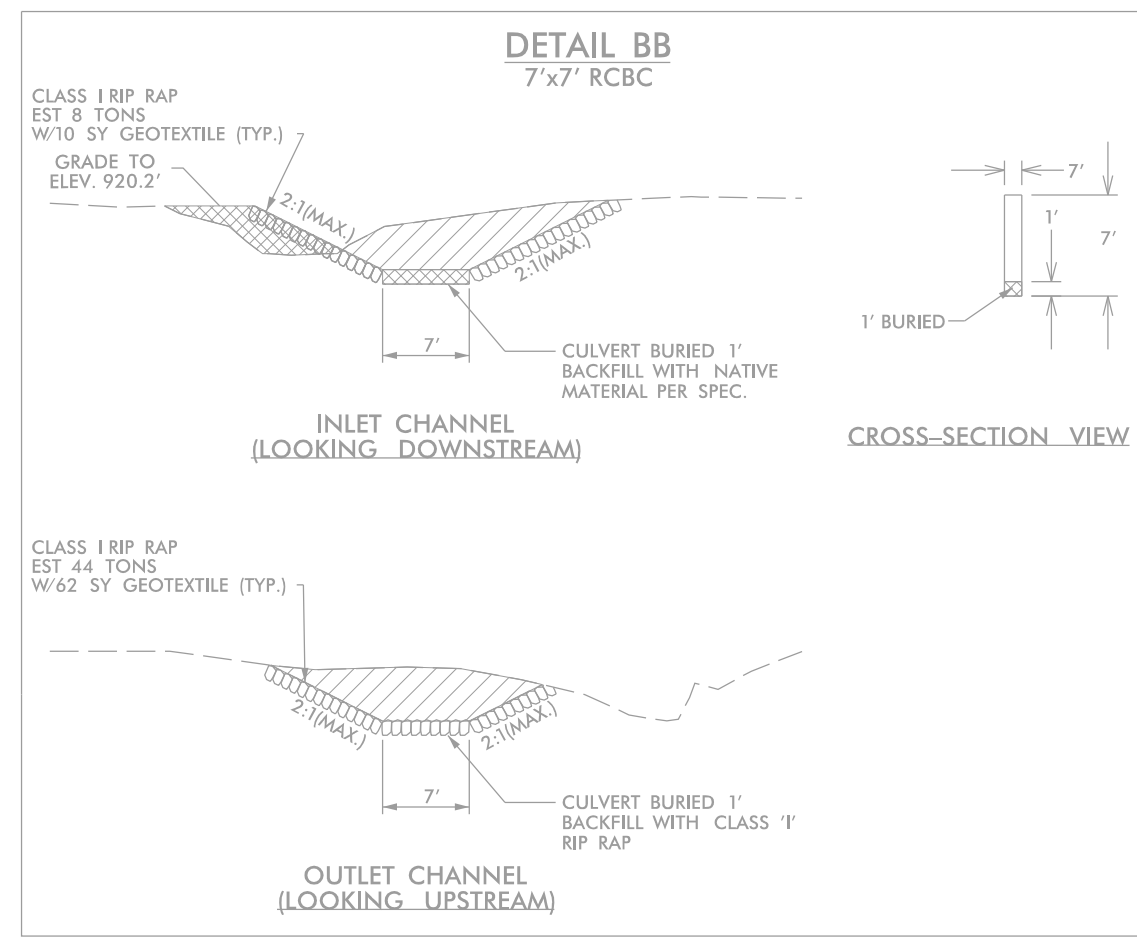
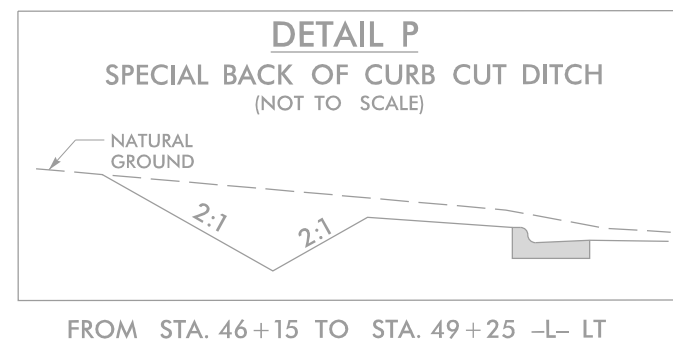
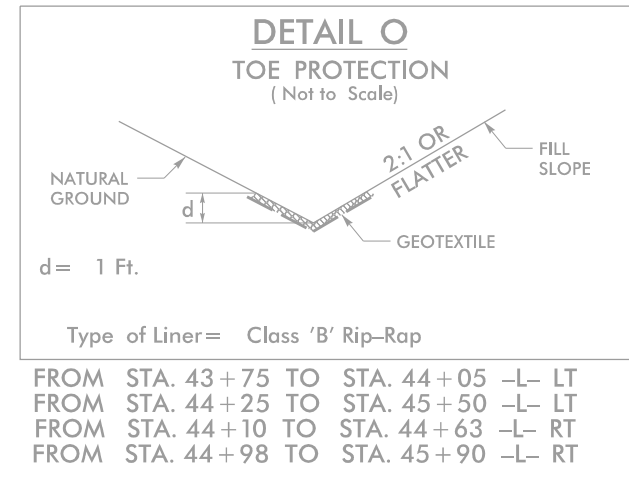


PROJECT REFERENCE NO. U-6003		SHEET NO. EC-12/CONST.07
RW SHEET NO.		
ROADWAY DESIGN ENGINEER	HYDRAULICS ENGINEER	



29 x 14 x 3
ID 7.3

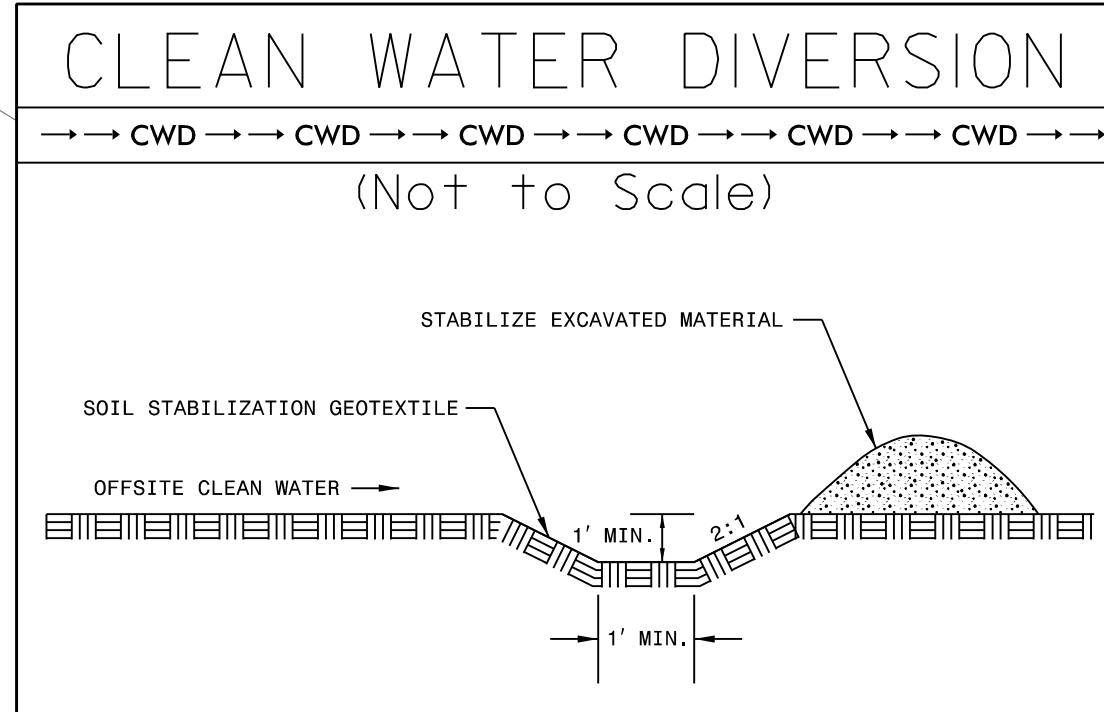
Permit Site 6
(Wetland)

Permit Site 5
(Stream)

32 x 16 x 3
ID 7.4

58 x 29 x 3
1.5 inch Skimmer
with 1.25 inch
Orifice Diameter
6 ft. weir
ID 7.1

40 x 106 x 3
2 inch Skimmer
with 1.75 inch
Orifice Diameter
16 ft. weir
ID 7.2



Place Matting for Erosion Control
on Slope as Work Allows.
Sta. 43+00 to Sta. 55+00 -L- RT
Sta. 43+00 to Sta. 54+50 -L- LT

MATCHLINE -L- STA. 55+00
SEE SHEET 8