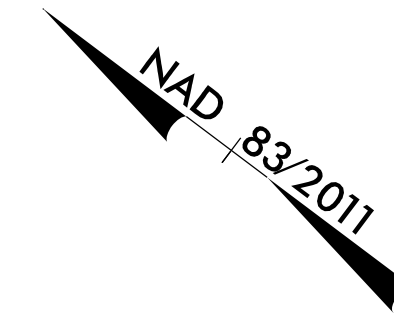
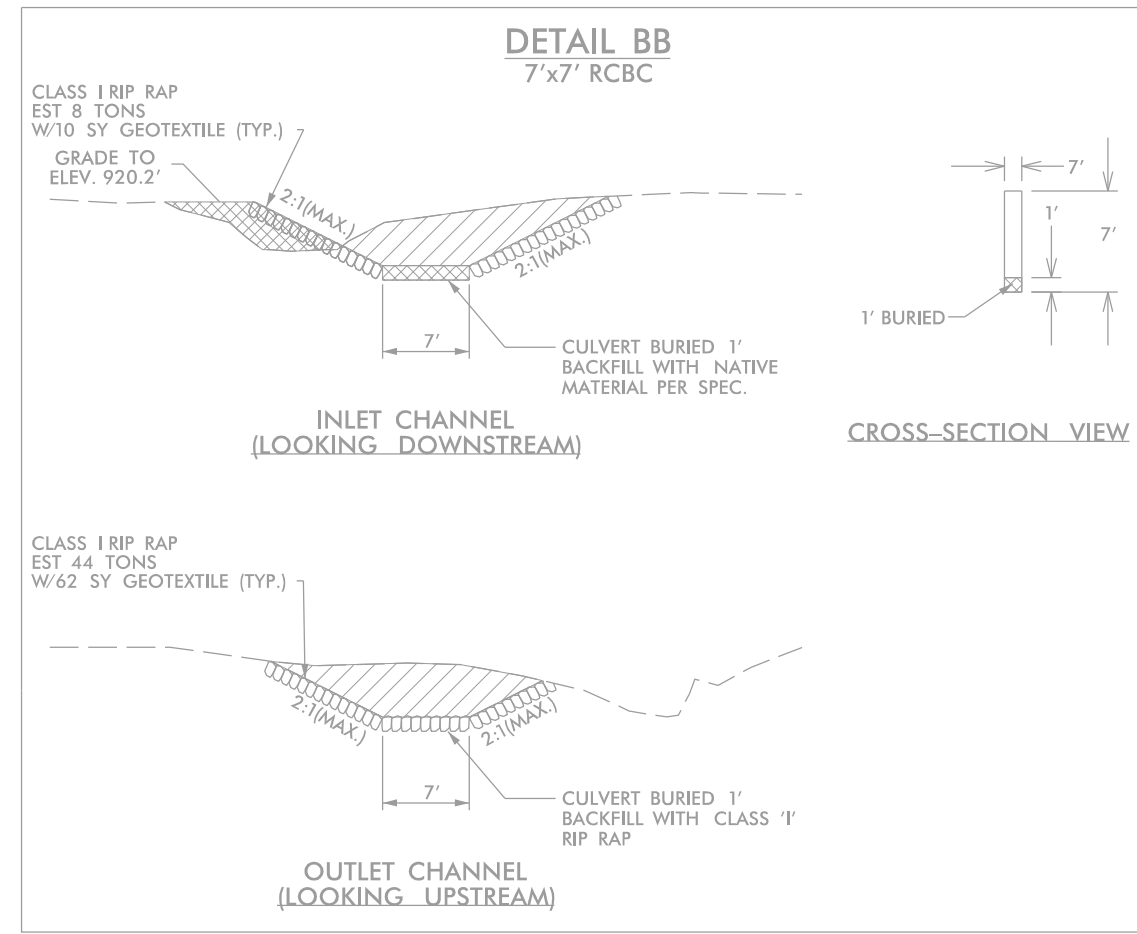
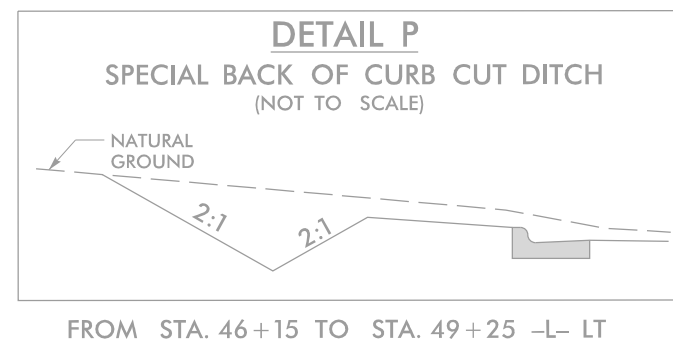
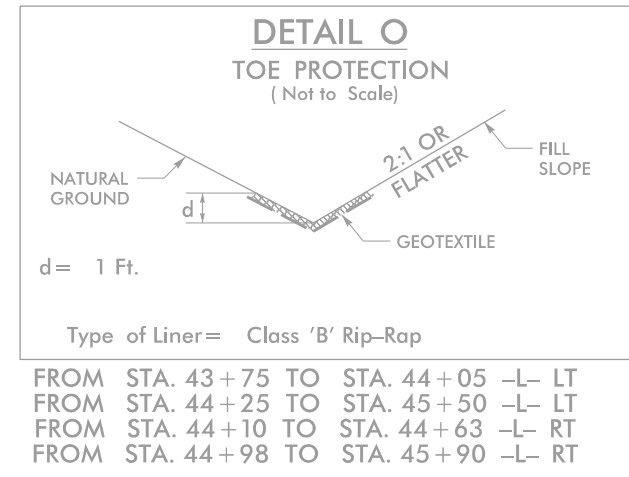


PROJECT REFERENCE NO. U-6003		SHEET NO. EC-07/CONST.07
RW SHEET NO.		
ROADWAY DESIGN ENGINEER	HYDRAULICS ENGINEER	



29 x 14 x 3
ID 7.3

Permit Site 6
(Wetland)

Permit Site 5
(Stream)

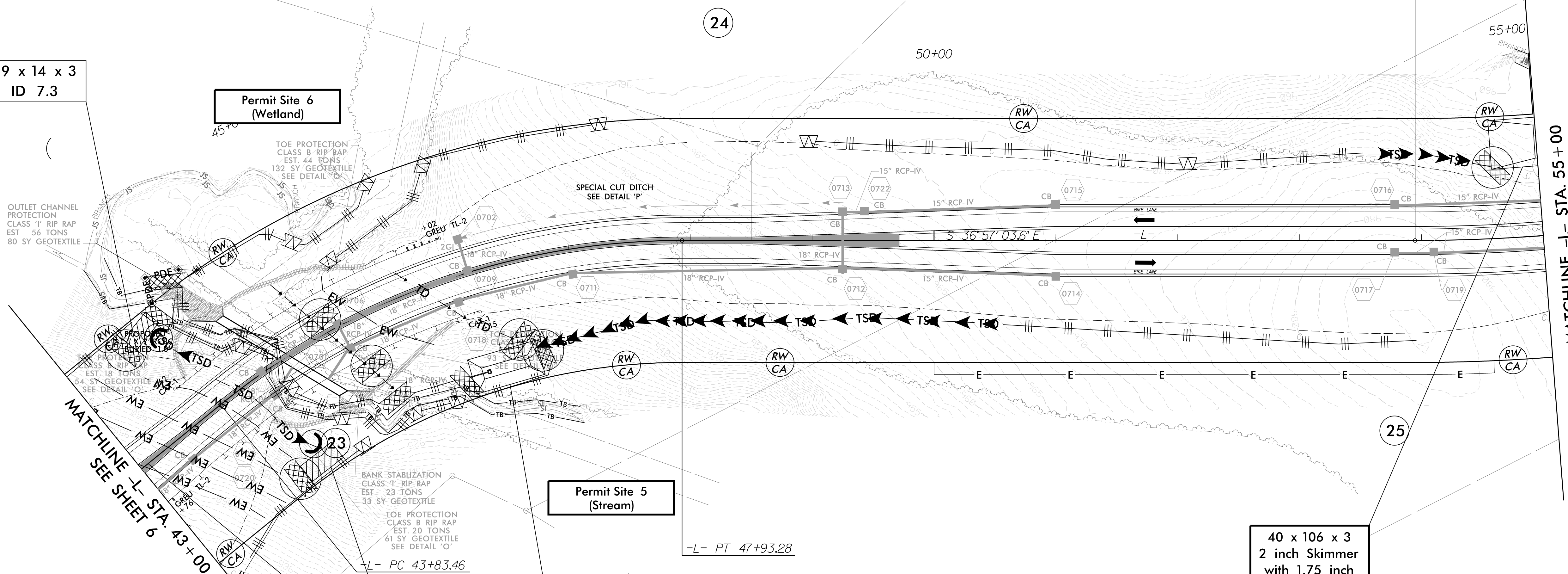
32 x 16 x 3
ID 7.4

58 x 29 x 3
1.5 inch Skimmer
with 1.25 inch
Orifice Diameter
6 ft. weir
ID 7.1

40 x 106 x 3
2 inch Skimmer
with 1.75 inch
Orifice Diameter
16 ft. weir
ID 7.2

CLEARING AND GRUBBING
EROSION CONTROL FOR
CONSTRUCTION SHEET 7

NOTE:
PLACE TEMPORARY ROCK SEDIMENT DAMS TYPE - B
AND TEMPORARY ROCK SILT CHECKS TYPE - A AT
DRAINAGE OUTLETS.



MATCHLINE -L- STA. 43+00
SEE SHEET 6

MATCHLINE -L- STA. 55+00
SEE SHEET 8