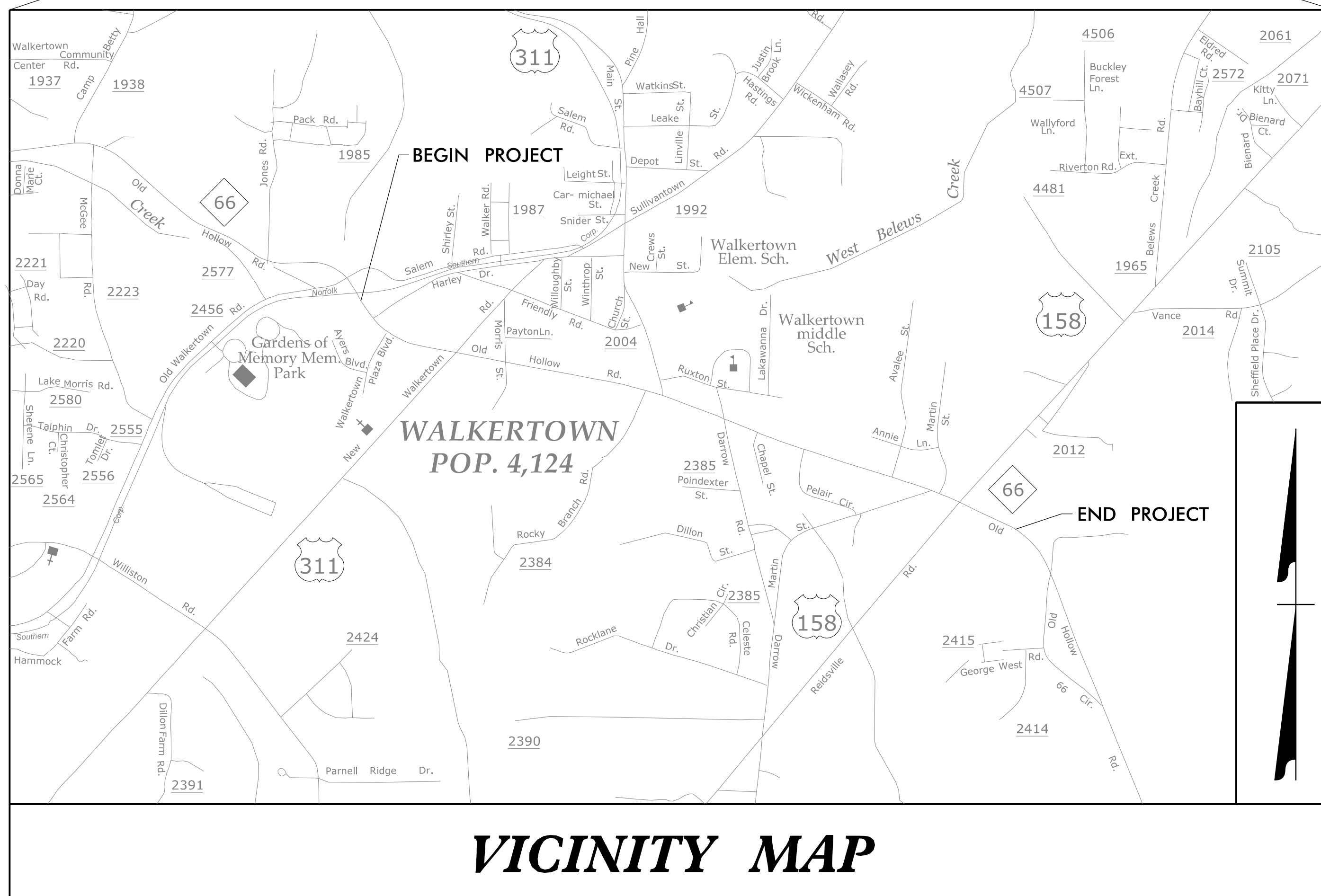
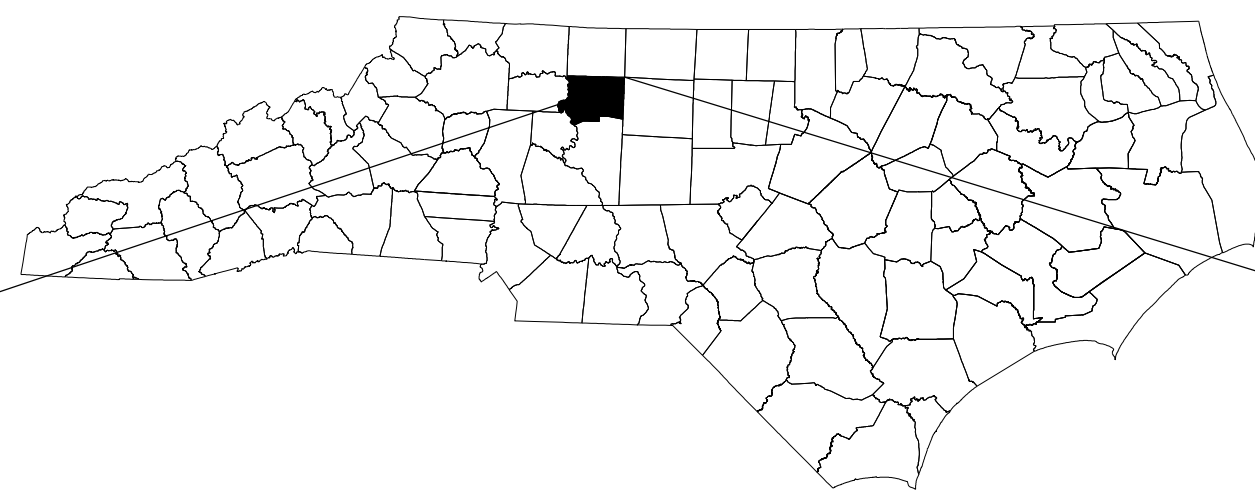


STATE OF NORTH CAROLINA  
DIVISION OF HIGHWAYS

**TRANSPORTATION MANAGEMENT PLAN**

**FORSYTH COUNTY**  
**NC 66 (OLD HOLLOW ROAD) WIDENING**  
**FROM HARLEY DRIVE TO US 158**



**VICINITY MAP**

<u>SHEET NO.</u>	<u>TITLE</u>
TMP-1	TITLE SHEET, VICINITY MAP, AND INDEX OF SHEETS
TMP-1A	LIST OF APPLICABLE ROADWAY STANDARD DRAWINGS, LEGEND, AND TEMPORARY PAVEMENT MARKING SCHEDULE
TMP-1B	TRANSPORTATION OPERATIONS PLAN (MANAGEMENT STRATEGIES AND GENERAL NOTES)
TMP-3 THRU 3A	PHASING
TMP-4 THRU 4I	PHASE I OVERVIEW & DETAIL SHEETS
TMP-5 THRU 5K	PHASE IA OVERVIEW & DETAIL SHEETS
TMP-6 THRU 6B	PHASE IA (STEP 7) DETAIL SHEETS
TMP-7 THRU 7G	PHASE II OVERVIEW & DETAIL SHEETS
TMP-8 THRU 8C	PHASE IIA DETAIL SHEETS
TMP-9 THRU 9H	PHASE III OVERVIEW & DETAIL SHEETS
TMP-10 THRU 10A	SPECIAL SIGN DESIGNS


SHEET NO.

TMP-1

**U-5824**

**TIP PROJECT:**

**DOCUMENT NOT CONSIDERED FINAL  
UNLESS ALL SIGNATURES COMPLETED**



**PLANS PREPARED BY:**


**BRANDON JOHNSON, PE**  
**PROJECT ENGINEER**

**FAITH JAHNKE, PE**  
**PROJECT DESIGN ENGINEER**

**NCDOT CONTACTS:**

**CONNIE JAMES, PE**  
**DIVISION 9 PROJECT ENGINEER**

**MEZAK TUCKER, PE**  
**DIVISION CONSTRUCTION ENGINEER**



Prepared in the Office of:



NC FIRM LICENSE No: P-0339  
320 Executive Court  
Hillsborough, NC 27278  
(919) 732-3883  
(919) 732-6676 (FAX)

APPROVED: *Faith E. Jahnke*

DATE: 9/15/2023

SEAL

