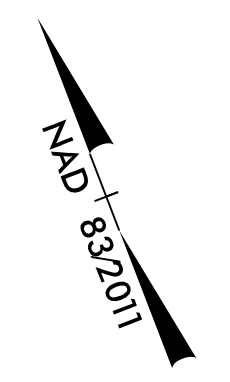


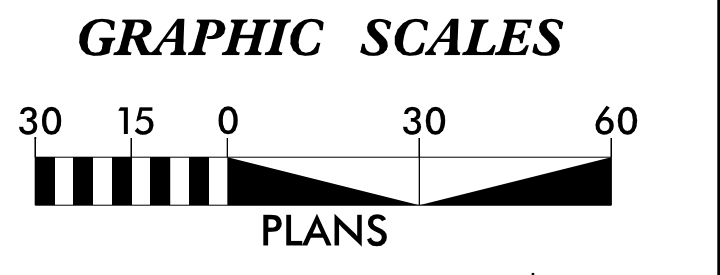
65

70

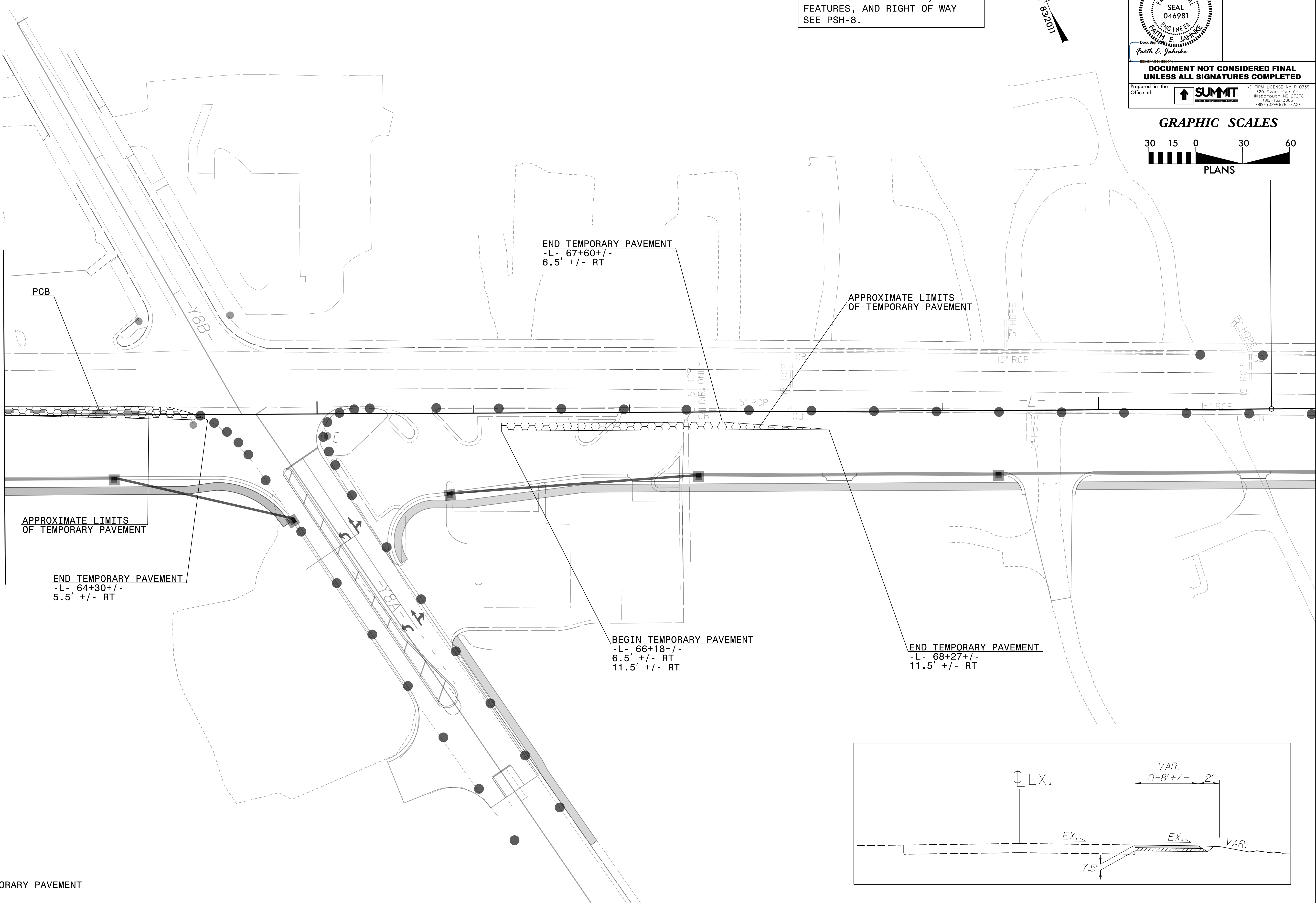
FOR TRAFFIC CONTROL
DETAILS SEE TMP PLANS.
FOR PROPOSED DRAINAGE, ROADWAY
FEATURES, AND RIGHT OF WAY
SEE PSH-8.



PROJECT REFERENCE NO. U-5824	SHEET NO. 2B-13
RW SHEET NO.	
ROADWAY DESIGN ENGINEER 9/15/2023	HYDRAULICS ENGINEER
DOCUMENT NOT CONSIDERED FINAL UNLESS ALL SIGNATURES COMPLETED	
Prepared in the Office of:	



MATCHLINE -L- STA. 63+00.00
(SEE SHEET 2B-11)



END TEMPORARY PAVEMENT
-L- 67+60 +/-
6.5' +/- RT

APPROXIMATE LIMITS
OF TEMPORARY PAVEMENT

APPROXIMATE LIMITS
OF TEMPORARY PAVEMENT

END TEMPORARY PAVEMENT
-L- 64+30 +/-
5.5' +/- RT

BEGIN TEMPORARY PAVEMENT
-L- 66+18 +/-
6.5' +/- RT
11.5' +/- RT

END TEMPORARY PAVEMENT
-L- 68+27 +/-
11.5' +/- RT

TEMPORARY PAVEMENT

