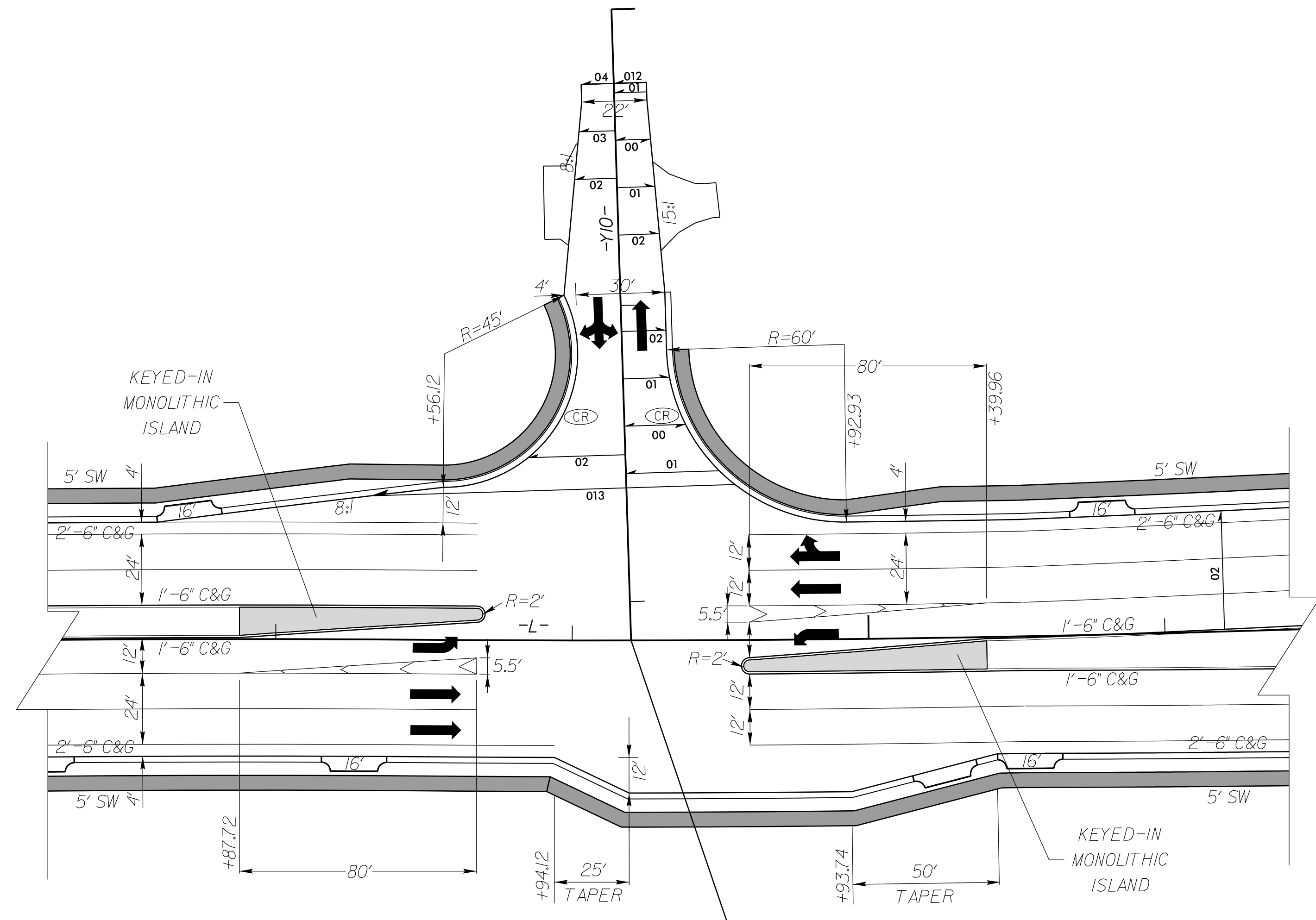



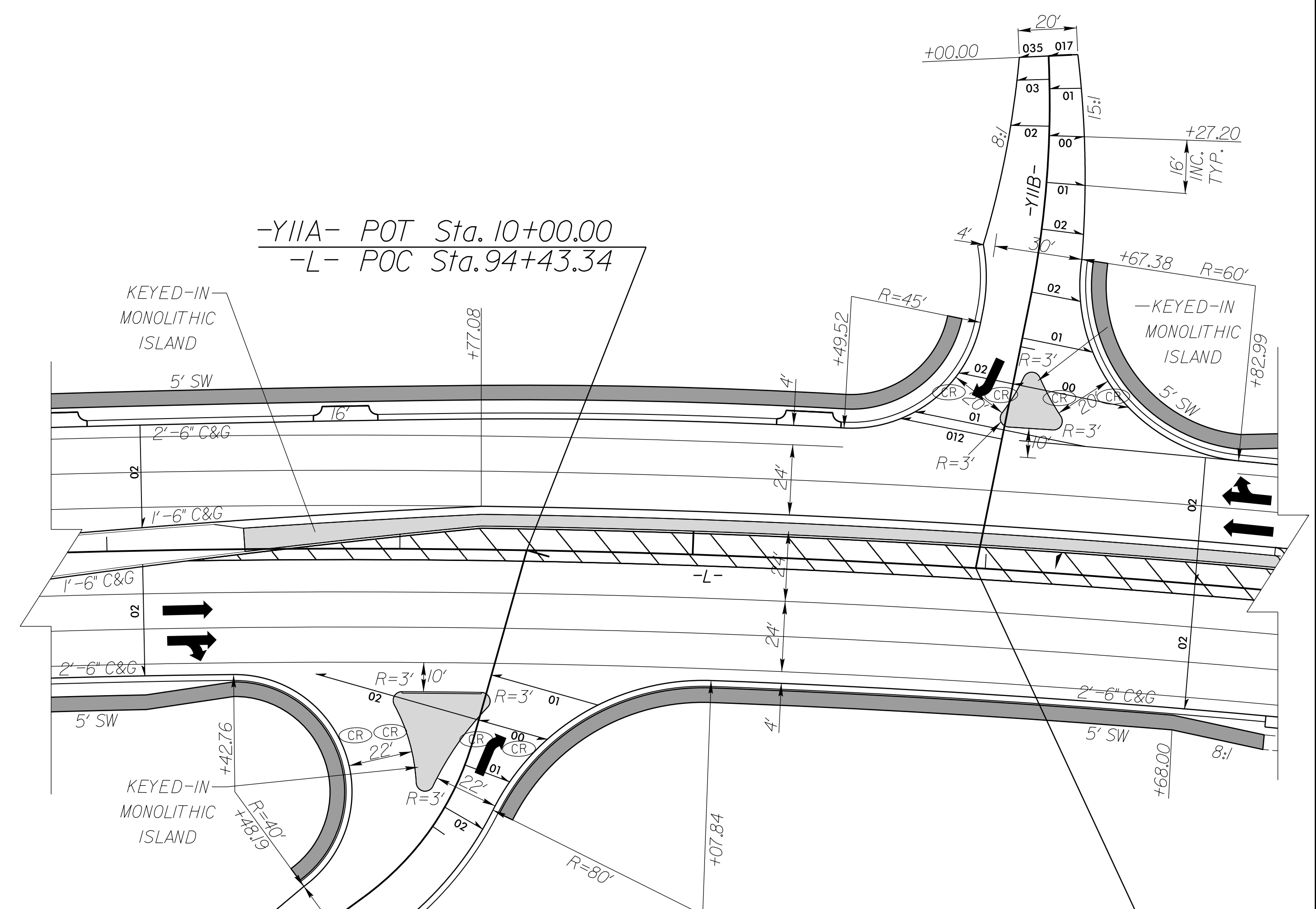

INTERSECTION DETAIL (-L/-Y10-)



-Y10- POT Sta. 12+13.11
-L- POT Sta. 89+19.86

FOR CURB RAMP LOCATIONS
SEE SHEET PMP-8
FOR PLAN VIEW
SEE SHEET 10

INTERSECTION DETAIL (-L/-Y11A-) & (-L/-Y11B-)

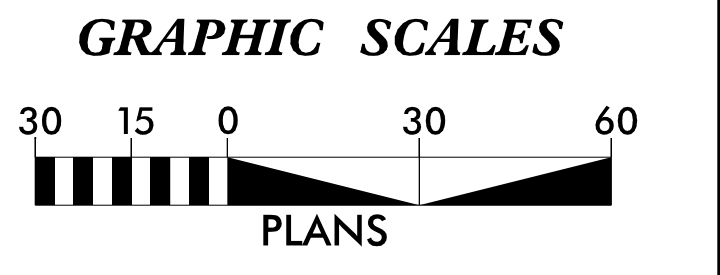


-Y11A- POT Sta. 10+00.00
-L- POC Sta. 94+43.34

-Y11B- POT Sta. 11+77.08
-L POC Sta. 95+96.76

FOR ISLAND DETAIL
SEE SHEET 2C-11
FOR CURB RAMP LOCATIONS
SEE SHEET PMP-8
FOR PLAN VIEW
SEE SHEET 10

PROJECT REFERENCE NO. U-5824	SHEET NO. 2B-5
RW SHEET NO.	
ROADWAY DESIGN ENGINEER 9/15/2023	HYDRAULICS ENGINEER
<p>DOCUMENT NOT CONSIDERED FINAL UNLESS ALL SIGNATURES COMPLETED</p>	
Prepared in the Office of:	



REVISIONS