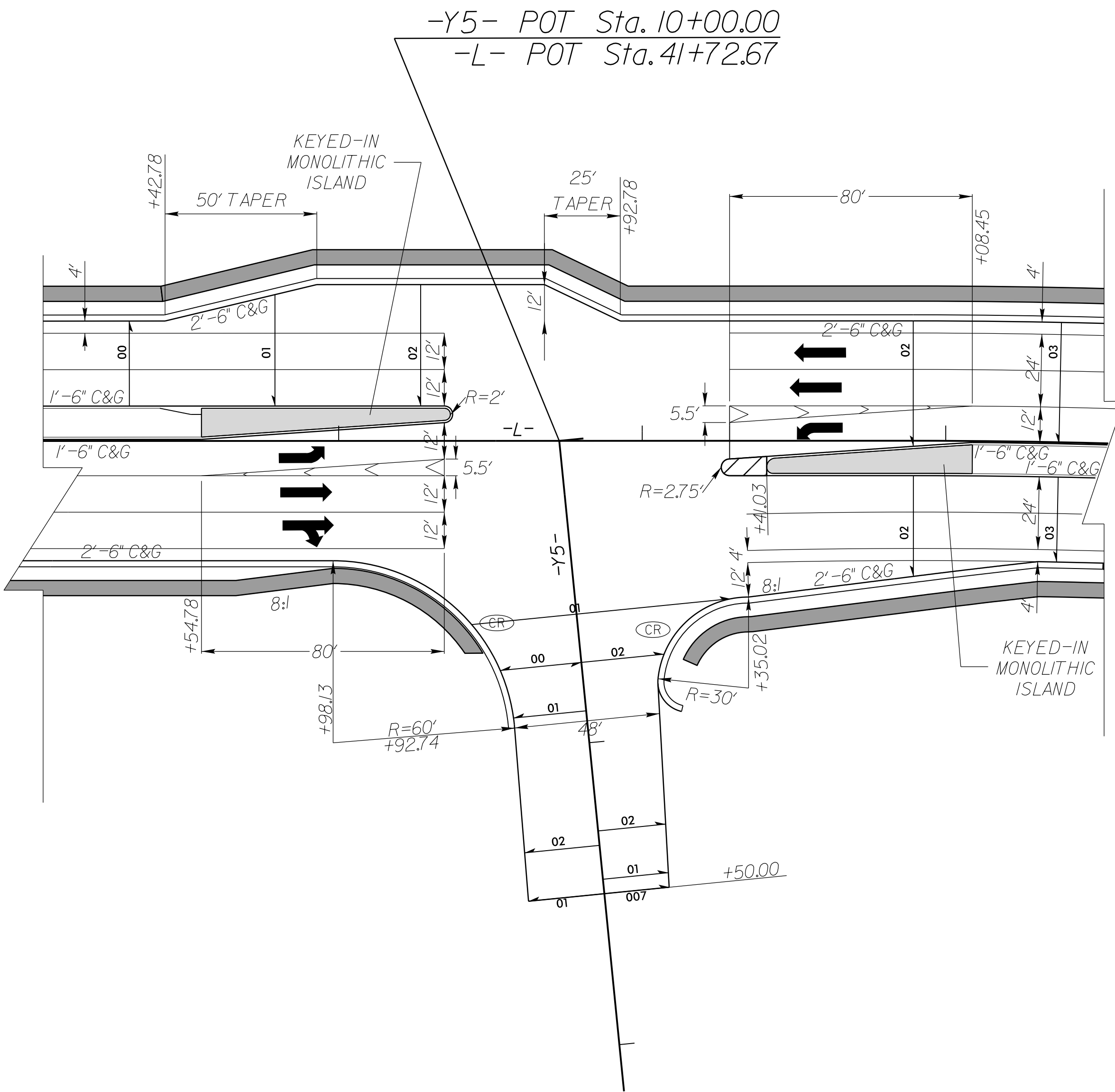
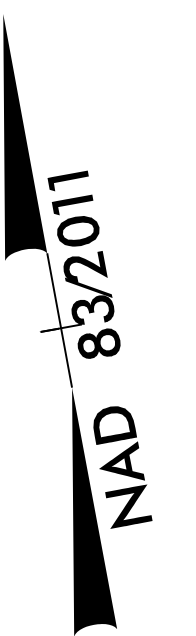


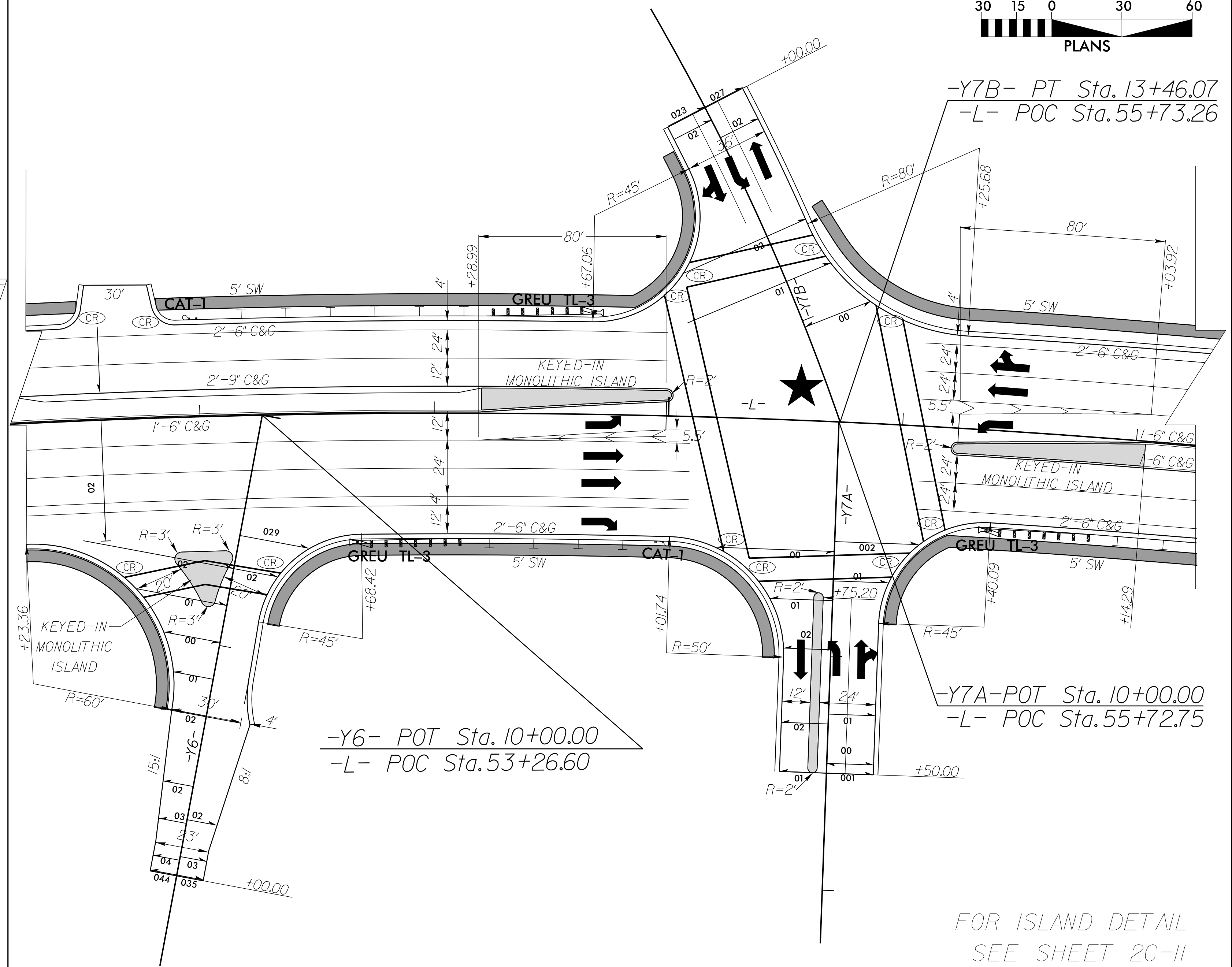
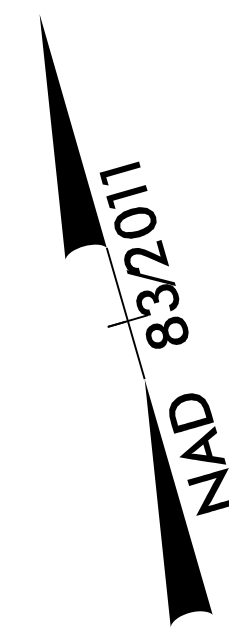
8.17.19

# INTERSECTION DETAIL (-L/-Y5-)



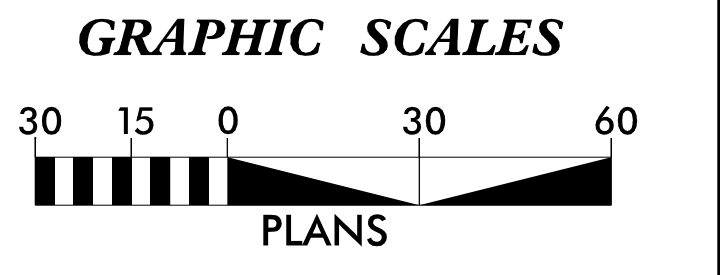
FOR CURB RAMP LOCATIONS  
SEE SHEET PMP-4  
FOR PLAN VIEW  
SEE SHEET 6

# INTERSECTION DETAIL (-L/-Y6-) & (-Y7A/-L/-Y7B-)



FOR ISLAND DETAIL  
SEE SHEET 2C-II  
FOR CURB RAMP LOCATIONS  
SEE SHEET PMP-5  
FOR PLAN VIEW  
SEE SHEET 7

PROJECT REFERENCE NO. U-5824	SHEET NO. 2B-3
RW SHEET NO.	
ROADWAY DESIGN ENGINEER 9/15/2023	HYDRAULICS ENGINEER
<b>DOCUMENT NOT CONSIDERED FINAL UNLESS ALL SIGNATURES COMPLETED</b>	
Prepared in the Office of:	



REVISIONS

06-SEP-2023 15:47  
066%1\_Roads-2B-3.dgn  
faith.jankovic