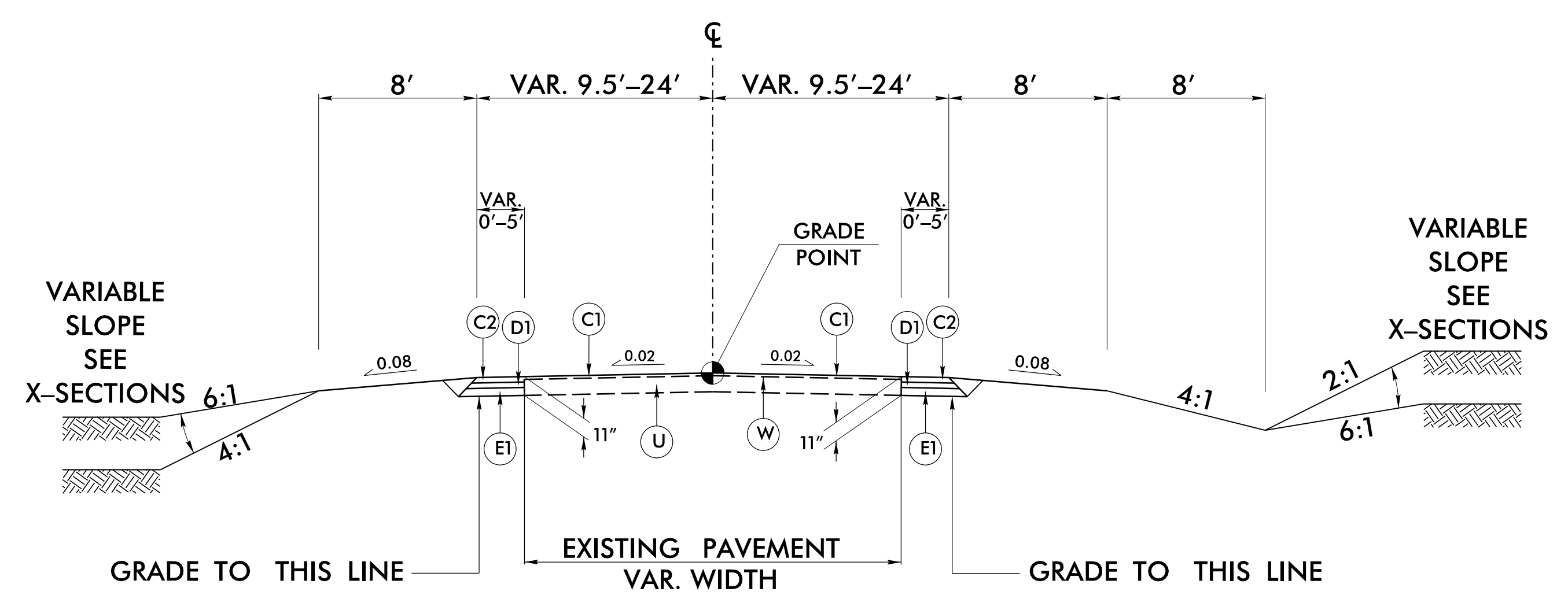


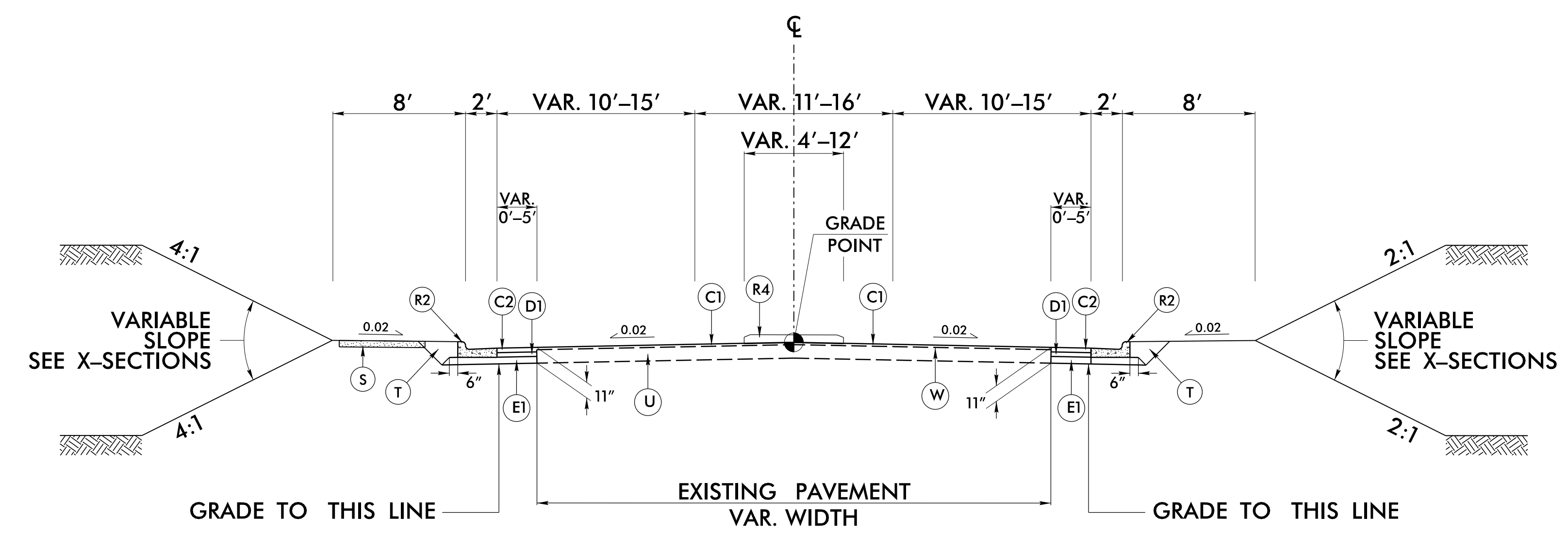
6/2/2019

PAVEMENT SCHEDULE (FINAL PAVEMENT DESIGN)	
C1	1 1/2" S9.5B
C2	3" S9.5B
C3	2.5" S9.5B
C4	VAR. S9.5B
D1	4" I19.0C
D2	VAR. I19.0C
E1	4" B25.0C
E2	5" B25.0C
E3	VAR. B25.0C
K	12" CLASS IV
N	GEOTEXTILE
R1	1'-6" C & G
R2	2'-6" C & G
R3	2'-9" C & G
R4	5" MCI
R5	8"X18" CURB
S	4" SIDEWALK
T	EARTH MATERIAL
U	EXIST. PAVEMENT
V1	INCIDENTAL MILL.
V2	1 1/2" MILLING
W	WEDGING

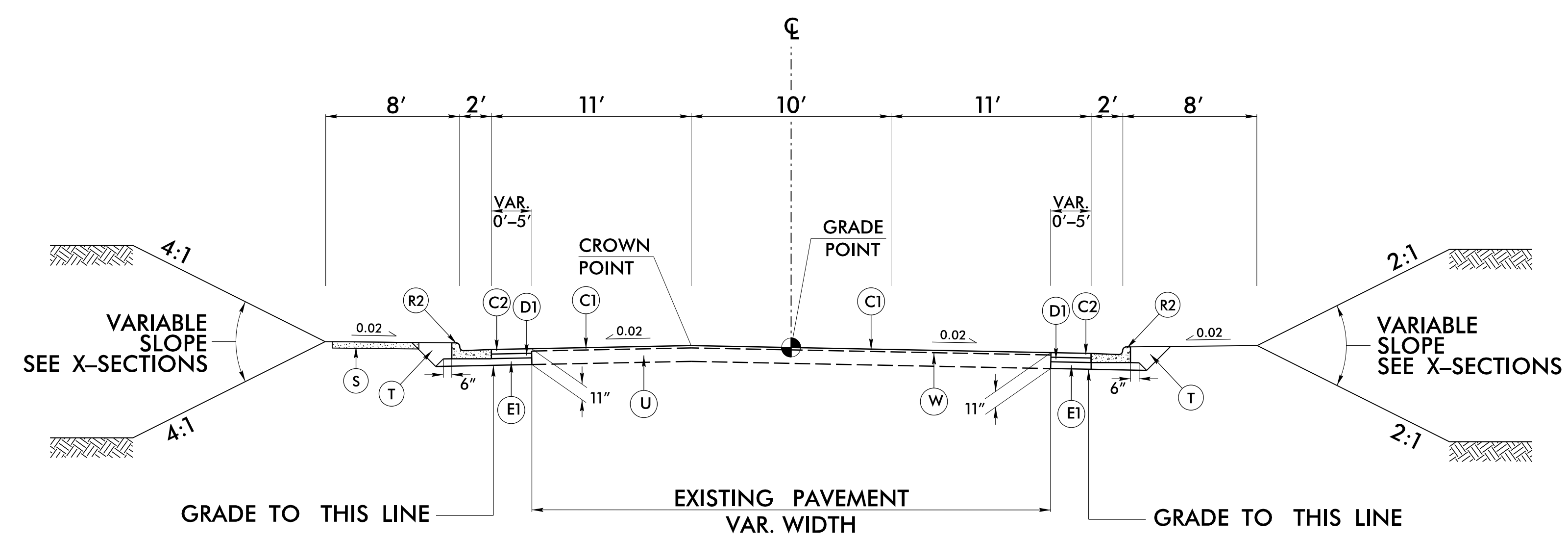
NOTE: PAVEMENT EDGE SLOPES ARE 1:1 UNLESS SHOWN OTHERWISE.



TYPICAL SECTION NO. 6



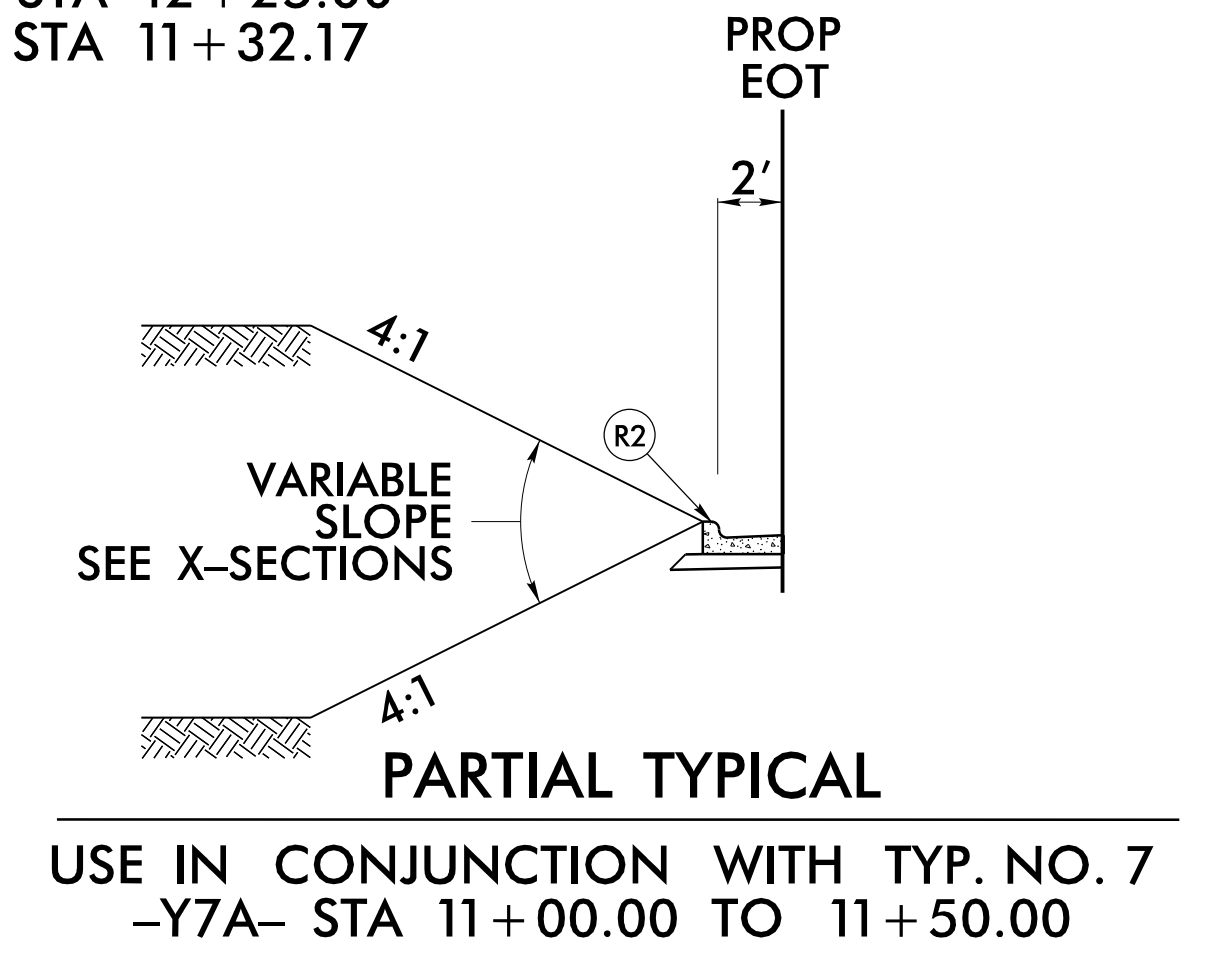
TYPICAL SECTION NO. 7



TYPICAL SECTION NO. 8

USE TYPICAL SECTION NO. 6

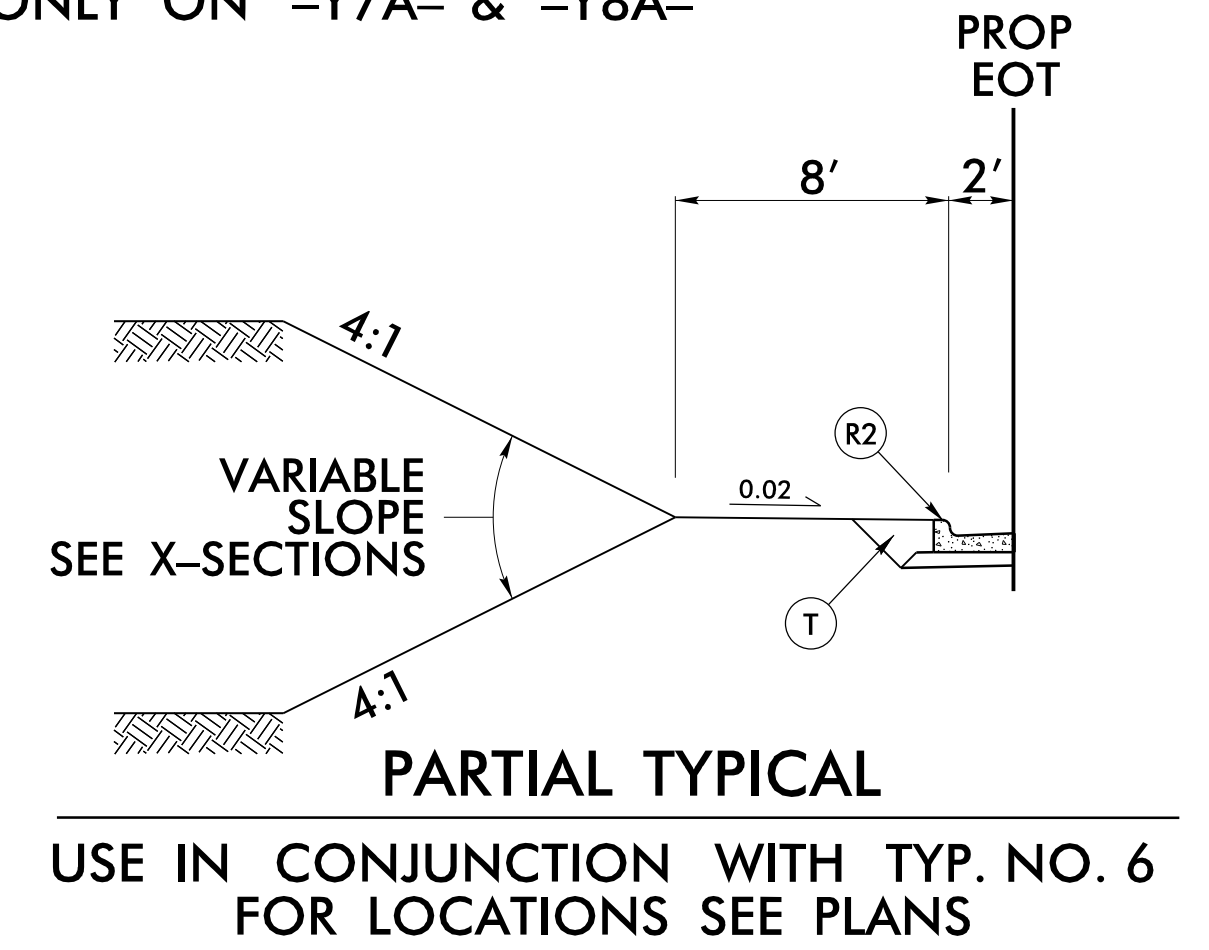
- Y1- STA 10+75.00 TO STA 12+11.66
- Y2- STA 10+39.50 TO STA 11+75.00
- Y3- STA 13+06.66 TO STA 15+25.00
- Y3- STA 10+25.00 TO STA 12+13.74
- Y4- STA 10+00.00 TO STA 11+34.42
- Y4- STA 12+15.01 TO STA 13+75.00
- Y5- STA 10+39.69 TO STA 11+50.00
- Y6- STA 10+51.94 TO STA 12+00.00
- Y9- STA 10+75 TO STA 11+41.83
- Y9- STA 12+44.85 TO STA 14+85.00
- Y10- STA 10+25.00 TO STA 11+61.58
- Y11A- STA 10+45.47 TO STA 12+25.00
- Y11B- STA 10+00.00 TO STA 11+32.17



USE IN CONJUNCTION WITH TYP. NO. 7
-Y7A- STA 11+00.00 TO 11+50.00

USE TYPICAL SECTION NO. 7

- Y7A- STA 10+51.50 TO STA 11+50.00
- Y7B- STA 12+00.00 TO STA 13+03.45
- Y8A- STA 10+46.96 TO STA 12+92.64
- *SIDEWALK ONLY ON -Y8A-
- **MCI ONLY ON -Y7A- & -Y8A-



USE IN CONJUNCTION WITH TYP. NO. 6 FOR LOCATIONS SEE PLANS

USE TYPICAL SECTION NO. 8

- Y8B- STA 11+25.00 TO STA 12+42.99

PROJECT REFERENCE NO. U-5824	SHEET NO. 2A-4
ROADWAY DESIGN ENGINEER 9/15/2023 Faith Jahnske	PAVEMENT DESIGN ENGINEER 9/15/2023 Connie K. James
SEAL 046981 NORTH CAROLINA PROFESSIONAL ENGINEER EX. 15174	SEAL 018969 NORTH CAROLINA PROFESSIONAL ENGINEER EX. 15174
DOCUMENT NOT CONSIDERED FINAL UNLESS ALL SIGNATURES COMPLETED	
Prepared in the Office of: SUMMIT DESIGN AND ENGINEERING SERVICES	NC FIRM LICENSE No. P-0339 420 Executive Ct. Hillsborough, NC 27278 (919) 732-3883 (919) 732-6676 (FAX)

14-SEP-2023 15:45
U-5824_R03_Pavement.dgn
Faith Jahnske