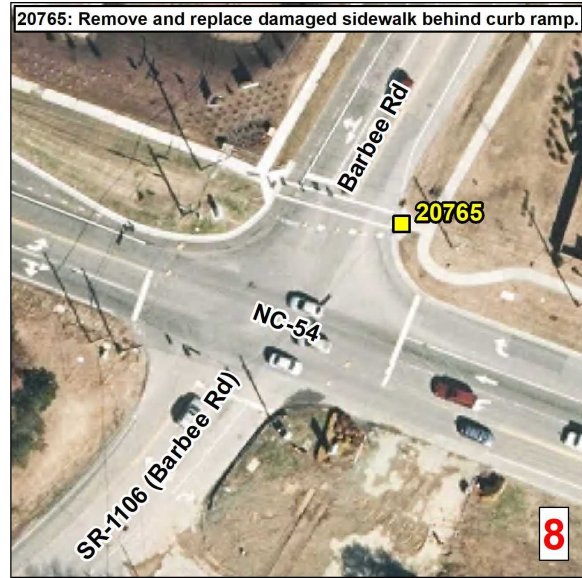





7




8




9



10




11




12




13



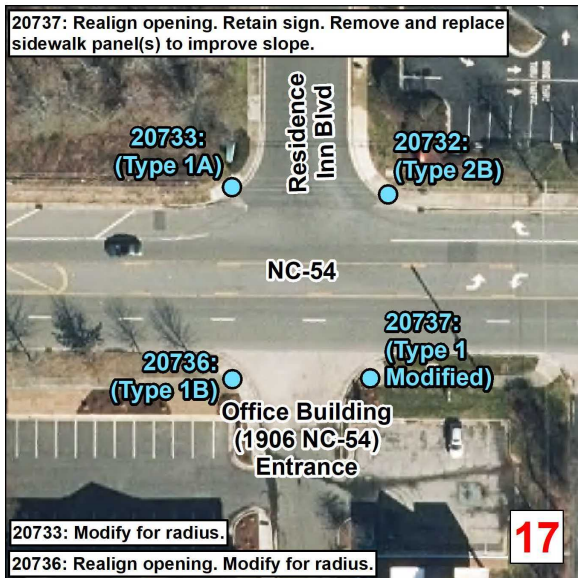
14



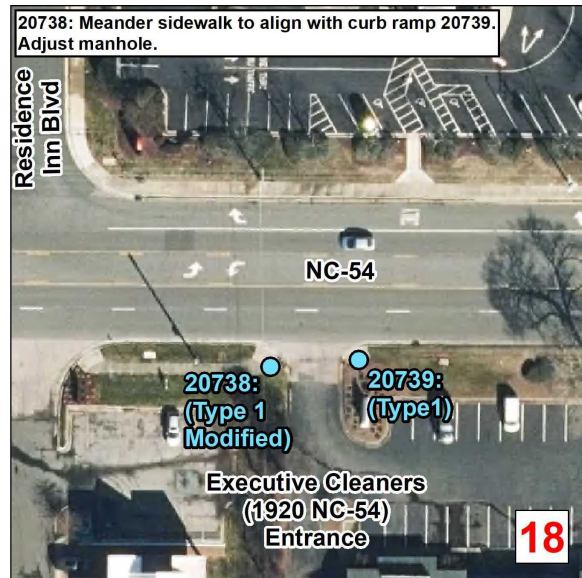
15




16




17



18



19



20

**Curb Ramps To Be Repaired**

- Retrofit
- Remove and Replace
- New Curb Ramp
- Remove Ramp
- Other

Municipal Boundary

NCHPO Historic Boundary (NR and LHD)

**Durham**  
**WBS: 2024CPT.05.03.10321.1**  
**NC 54**  
**From Fayetteville Rd To NC 55**

NORTH CAROLINA DEPARTMENT OF TRANSPORTATION  
DIVISION 5

Source: NV5 Engineers and Consultants Inc., ESRI, NC OneMap, NCDOT, NCHPO