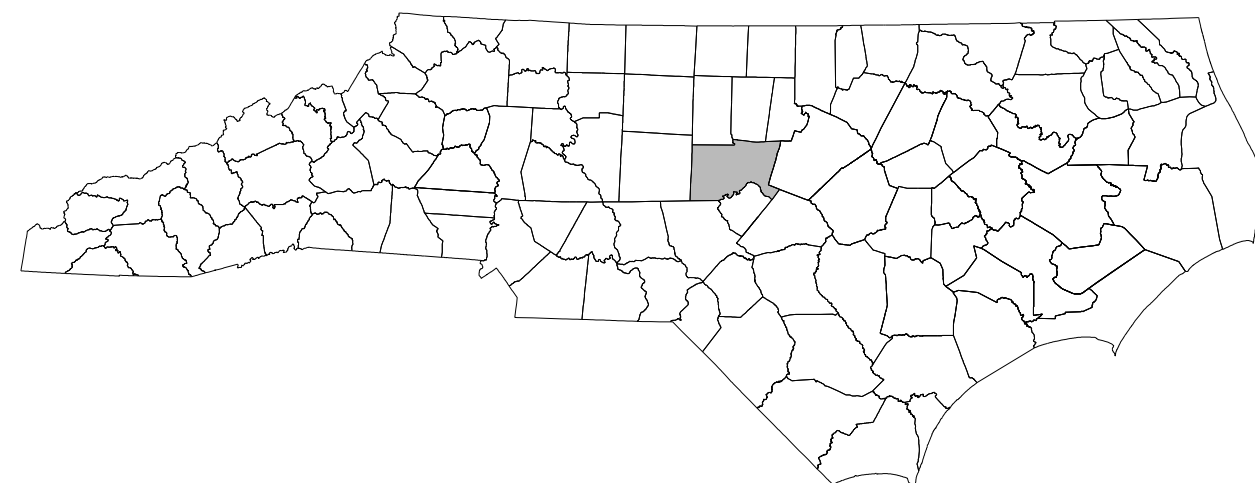


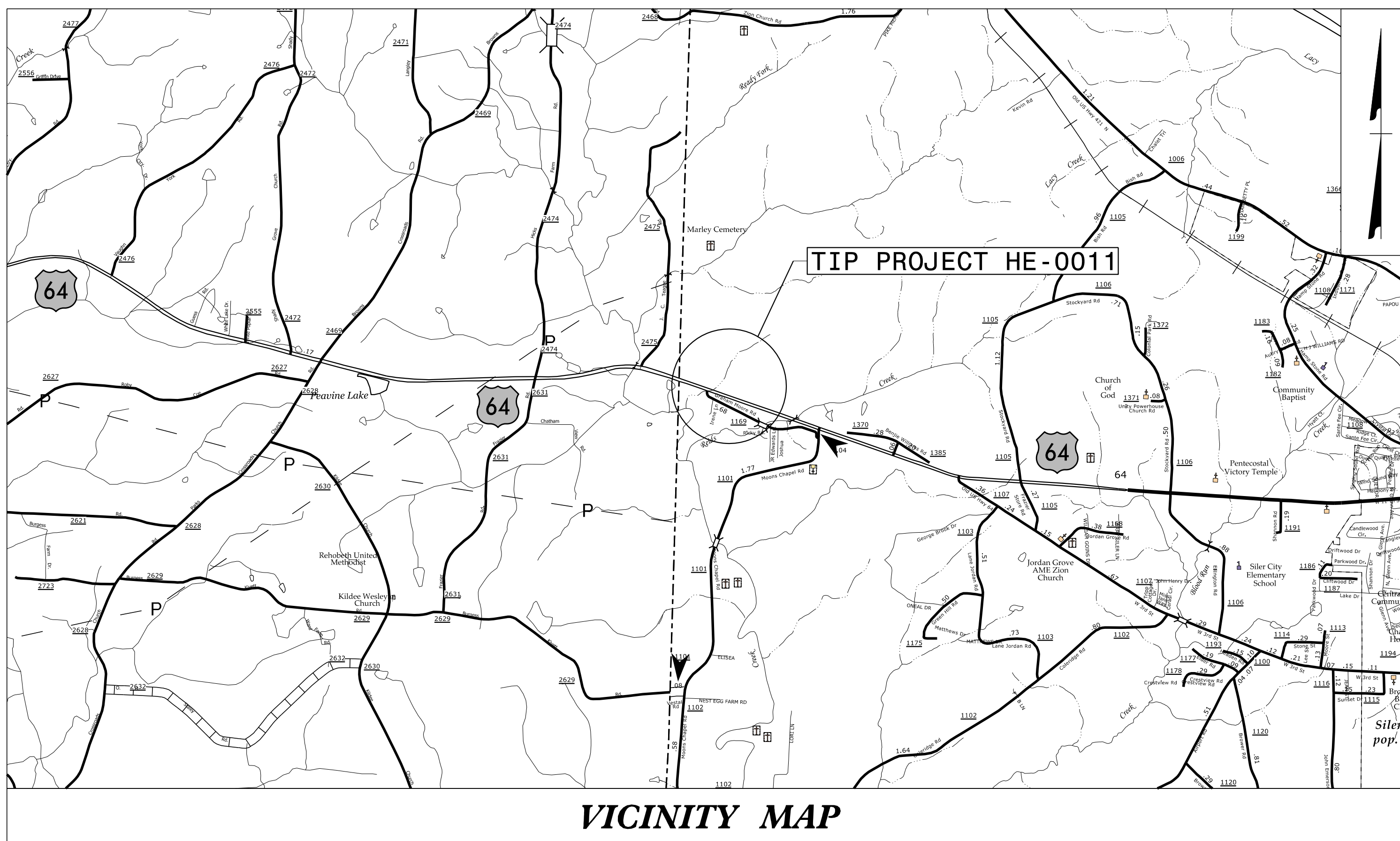
STATE OF NORTH CAROLINA
DIVISION OF HIGHWAYS

TRANSPORTATION MANAGEMENT PLAN

CHATHAM COUNTY



**LOCATION: CAM SITE ROADWAY IMPROVEMENTS
ALONG US 64 JUST WEST OF SILER CITY**



VICINITY MAP

INDEX OF SHEETS

SHEET NO.	TITLE
TMP-1	TITLE SHEET, VICINITY MAP, INDEX OF SHEETS AND MANAGEMENT STRATEGIES
TMP-1A	LIST OF APPLICABLE ROADWAY STANDARD DRAWINGS AND LEGEND
TMP-1B	GENERAL NOTES
TMP-3	PHASING

MANAGEMENT STRATEGIES


TRAFFIC MANAGEMENT STRATEGIES:

- LANE SHIFTS OR CLOSURES
- SHOULDER CLOSURES
- WEEKEND WORK
- WORK HOUR RESTRICTIONS FOR PEAK TRAVEL

CONTRACTING & INNOVATIVE CONSTRUCTION STRATEGIES:

- INTERMEDIATE CONTRACT TIMES / LIQUIDATED DAMAGES

**DOCUMENT NOT CONSIDERED FINAL
UNLESS ALL SIGNATURES COMPLETED**



PLANS PREPARED BY:

JERRY P. PAGE, PE
PROJECT ENGINEER

BENJAMIN A. WHITE, PE
PROJECT DESIGN ENGINEER

NCDOT CONTACTS:

KENNETH THORNEWELL, PE
PROJECT ENGINEER


JUSTIN BEAVER, PE
PROJECT DESIGN ENGINEER



APPROVED: 

DATE: 9/6/2023

SEAL



TIP PROJECT: HE-0011

9/6/2023
pw:\gfnnet-pw-bentley.com\gfnnet-pw-0\Documents\Projects\69172\5-Working\Task 017 - Chatham County Site\TrafficControl\TCP\HE-001L_TMP_PSH0L.dgn
User: bwhite