

CROSS SECTION INDEX

ALIGNMENT

SHEET NUMBERS

<i>-L-</i>	<i>X-2 THRU X-16</i>
<i>-Y1-</i>	<i>X-17 THRU X-19</i>
<i>-Y2-</i>	<i>X-20 THRU X-28</i>
<i>-Y3-</i>	<i>X-29 THRU X-31</i>
<i>-Y4-</i>	<i>X-32</i>
<i>-Y5-</i>	<i>X-33</i>
<i>-RA1-</i>	<i>X-34 THRU X-35</i>
<i>-RA2-</i>	<i>X-36 THRU X-37</i>
<i>-SL1-</i>	<i>X-38</i>
<i>-SL2-</i>	<i>X-39</i>

PROJ. REFERENCE NO.	SHEET NO.
R-5799	X-1A

Approximate quantities only. Unclassified excavation, fine grading, clearing and grubbing and removal of existing pavement will be paid for at the lump sum price for "Grading".

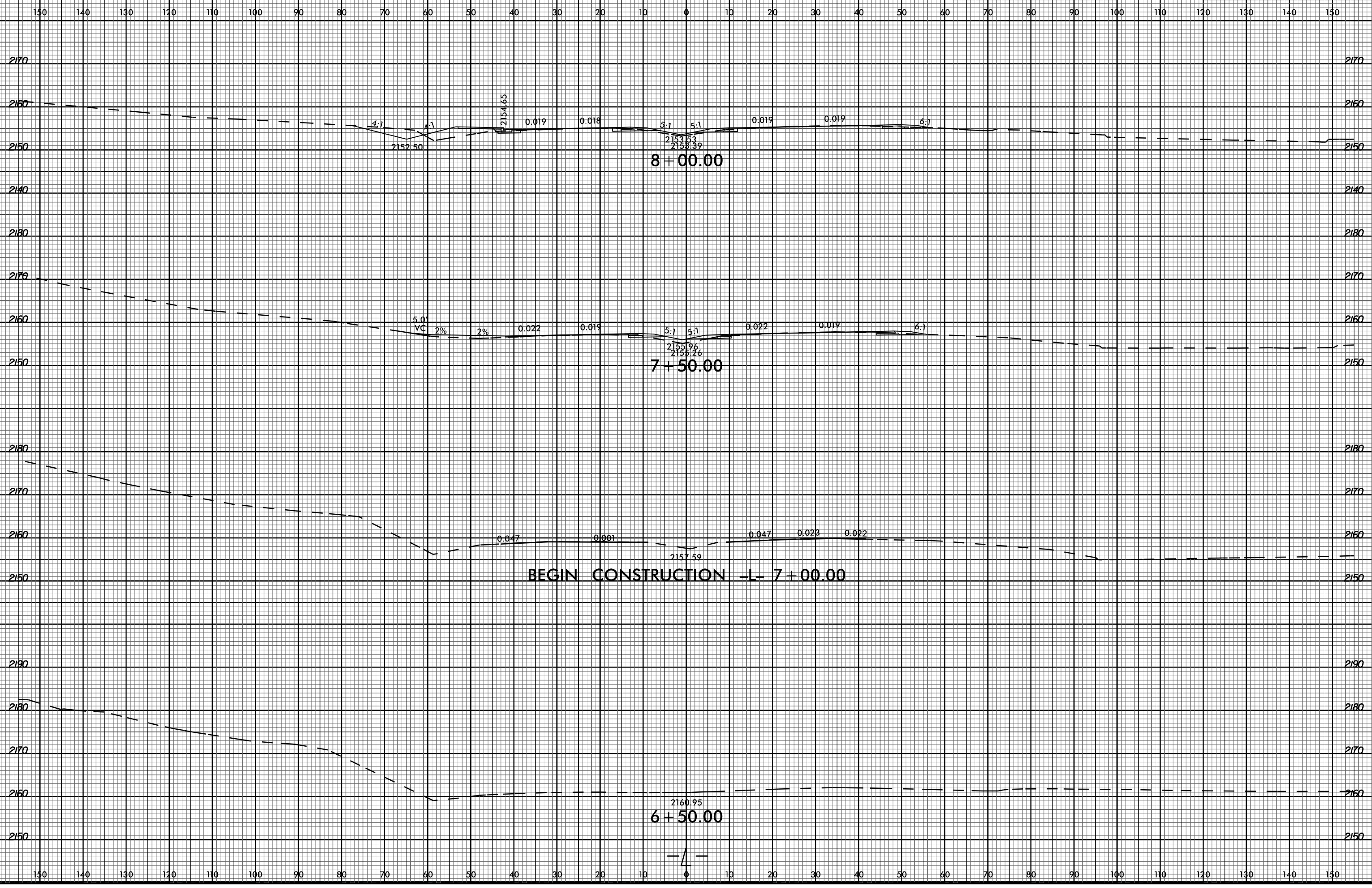
STATE OF NORTH CAROLINA DIVISION OF HIGHWAYS

CROSS-SECTION SUMMARY

NOTE: EMBANKMENT COLUMN DOES NOT INCLUDE BACKFILL FOR UNDERCUT

Station PHASE I Y2 (RT)	Uncl. Exc. (cu. yd.)	Embt (cu. yd.)	Station PHASE I Y2 (LT)	Uncl. Exc. (cu. yd.)	Embt (cu. yd.)	Station PHASE II STEP 2 L (LT)	Uncl. Exc. (cu. yd.)	Embt (cu. yd.)	Station PHASE III L (MEDIAN)	Uncl. Exc. (cu. yd.)	Embt (cu. yd.)	Station PHASE IV L (RT)	Uncl. Exc. (cu. yd.)	Embt (cu. yd.)	Station PHASE IV Y4	Uncl. Exc. (cu. yd.)	Embt (cu. yd.)
12+00.00	0	0	20+50.00	24	312	14+28.63	0	0	19+24.22	0	0	18+05.50	5	4	10+84.87	0	0
12+50.00	0	57	21+00.00	20	305	14+50.00	1	1	19+56.61	1	32	18+21.73	1	1	11+50.00	1	1149
13+00.00	0	31	21+50.00	19	298	14+88.93	1	3	20+00.00	2	85				12+00.00	2	283
13+50.00	2	19	22+00.00	20	287				20+50.00	1	95				12+50.00	3	100
14+00.00	2	9	22+50.00	18	279				21+00.00	1	82				12+85.00	4	24
14+50.00	1	20	23+00.00	11	274	Station PHASE II STEP 2 Y1 (LT)	Uncl. Exc. (cu. yd.)	Embt (cu. yd.)	21+50.00	1	72	Station PHASE IV L (RT)	Uncl. Exc. (cu. yd.)	Embt (cu. yd.)			
15+00.00	2	43	23+50.00	5	215				22+00.00	23	61	19+56.61	0	0	Station PHASE IV SL1	Uncl. Exc. (cu. yd.)	Embt (cu. yd.)
15+50.00	2	28	24+00.00	4	145	10+37.18	0	0	22+46.93	22	55	20+00.00	6	64			
16+00.00	1	39	24+50.00	4	107	11+00.00	0	115	22+65.00	0	12	20+50.00	2	56			
16+50.00	1	42	25+00.00	4	74	11+50.00	0	231				21+00.00	0	24	10+16.80	0	0
17+00.00	1	58	25+50.00	3	55	12+00.00	1	190	Station PHASE III L (MEDIAN)	Uncl. Exc. (cu. yd.)	Embt (cu. yd.)				10+66.47	1	21
17+50.00	1	115	26+00.00	3	34	12+50.00	2	94				Station PHASE IV L (RT)	Uncl. Exc. (cu. yd.)	Embt (cu. yd.)	11+16.03	1	40
18+00.00	1	87	26+50.00	25	13	13+00.00	1	85							11+64.21	0	65
18+50.00	2	25	27+10.00	33	21	13+50.00	0	88	23+82.00	0	0				11+94.72	0	60
19+00.00	5	19				14+00.00	0	92	23+86.93	0	2	23+86.93	0	0			
19+50.00	7	33	Station PHASE II STEP 1 L (MED & LT)	Uncl. Exc. (cu. yd.)	Embt (cu. yd.)	14+50.00	0	92	24+50.00	0	57	24+50.00	0	87	Station PHASE V L (LT)	Uncl. Exc. (cu. yd.)	Embt (cu. yd.)
20+00.00	7	36				15+00.00	1	77	25+00.00	0	35	25+00.00	0	93			
20+50.00	5	36				15+50.00	3	44	25+50.00	0	19	25+50.00	0	84			
21+00.00	1	35	9+32.51	0	0	16+00.00	1	23	26+00.00	0	9	26+00.00	1	130	7+00.00	0	0
21+50.00	0	55	9+50.00	0	1	16+50.00	0	10	26+04.28	0	0	26+50.00	1	118	7+50.00	0	8
22+00.00	0	75	10+00.00	2	11	16+80.00	0	0				27+00.00	0	88	8+00.00	21	29
22+50.00	0	80	10+50.00	3	16				Station PHASE III Y3 (LT)	Uncl. Exc. (cu. yd.)	Embt (cu. yd.)	27+50.00	0	197	8+50.00	40	45
23+00.00	0	82	11+00.00	1	23							27+91.03	0	354	9+00.00	19	24
23+50.00	1	121	11+50.00	1	25	Station PHASE III L (MEDIAN)	Uncl. Exc. (cu. yd.)	Embt (cu. yd.)	10+85.01	0	0	Station PHASE IV L (RT)	Uncl. Exc. (cu. yd.)	Embt (cu. yd.)	9+50.00	3	22
24+00.00	4	120	12+00.00	1	21				10+85.01	0	9				10+00.00	4	35
24+50.00	4	132	12+50.00	1	17	7+00.00	0	0	10+85.01	0	9	Station PHASE IV L (RT)	Uncl. Exc. (cu. yd.)	Embt (cu. yd.)	10+50.00	3	37
25+00.00	2	297	13+00.00	3	103	7+50.00	4	14	11+50.00	20	38				11+00.00	3	41
25+50.00	0	433	13+50.00	5	96	8+00.00	10	24	11+85.34	11	7	29+31.05	0	0	11+50.00	5	44
26+00.00	0	472	14+00.00	5	3	8+50.00	12	17				30+00.00	13	478	12+00.00	10	59
26+50.00	0	424	14+30.66	9	2	9+00.00	11	18	Station PHASE IV L (RT)	Uncl. Exc. (cu. yd.)	Embt (cu. yd.)	30+50.00	15	28	12+50.00	25	83
27+00.00	1	396				9+50.00	6	23				31+00.00	8	17	13+00.00	20	136
27+10.00	0	97	Station PHASE II STEP 1 Y1 (RT)	Uncl. Exc. (cu. yd.)	Embt (cu. yd.)	10+00.00	3	19	10+50.00	0	0	31+50.00	6	51	13+50.00	40	90
						10+50.00	4	11	7+00.00	0	0	32+00.00	4	71	14+00.00	8	3
						11+00.00	5	9	7+50.00	3	0	32+50.00	6	49	14+50.00	9	6
						10+37.18	0	0	8+00.00	6	0	32+66.00	3	13	15+00.00	10	7
12+00.00	0	0	11+50.00	0	43	12+50.00	6	10	9+00.00	1	74	Station PHASE IV Y2 (LT)	Uncl. Exc. (cu. yd.)	Embt (cu. yd.)	15+50.00	19	28
12+50.00	0	70	12+00.00	0	65	12+87.58	2	4	9+50.00	1	96				16+00.00	5	40
13+00.00	0	46	12+50.00	1	51				10+00.00	4	32				16+50.00	1	137
13+50.00	0	50	13+00.00	8	32	Station PHASE III L (MEDIAN)	Uncl. Exc. (cu. yd.)	Embt (cu. yd.)	10+50.00	5	18	10+85.01	0	0	17+00.00	6	29
14+00.00	0	71	13+50.00	13	7				11+00.00	2	23	11+50.00	0	61	17+75.67	4	9
14+50.00	1	75	14+00.00	11	10				11+50.00	1	19	12+00.00	0	81	17+76.80	0	0
15+00.00	1	43	14+50.00	17	15	14+50.00	0	0	12+00.00	1	15						
15+50.00	2	31	15+00.00	22	25	15+00.00	15	5	12+50.00	2	20	Station PHASE IV Y2 (RT)	Uncl. Exc. (cu. yd.)	Embt (cu. yd.)	Station PHASE V L (LT)	Uncl. Exc. (cu. yd.)	Embt (cu. yd.)
16+00.00	3	62	15+50.00	16	29	15+50.00	3	17	12+92.00	1	9						
16+50.00	2	88	16+00.00	21	15	16+00.00	2	30	14+99.07	6	0						
17+00.00	2	112	16+50.00	18	16	16+50.00	3	44	15+00.00	4	1	10+85.01	0	0	19+09.66	0	0
17+50.00	1	118	16+80.00	3	9	17+00.00	4	59	15+50.00	5	131	11+50.00	1	268	19+24.22	0	3
18+00.00	1	140				17+50.00	9	60	16+00.00	7	67	11+73.42	0	33	19+56.61	3	26
18+50.00	1	126				17+75.67	7	27	16+50.00	5	12				20+00.00	5	30
19+00.00	23	199				18+05.93	4	14	17+00.00	3	89				20+50.00	3	7
19+50.00	41	318							17+50.00	4	88				21+00.00	3	8
20+00.00	32	319							17+75.67	4	5				21+50.00	10	9

6/23/16



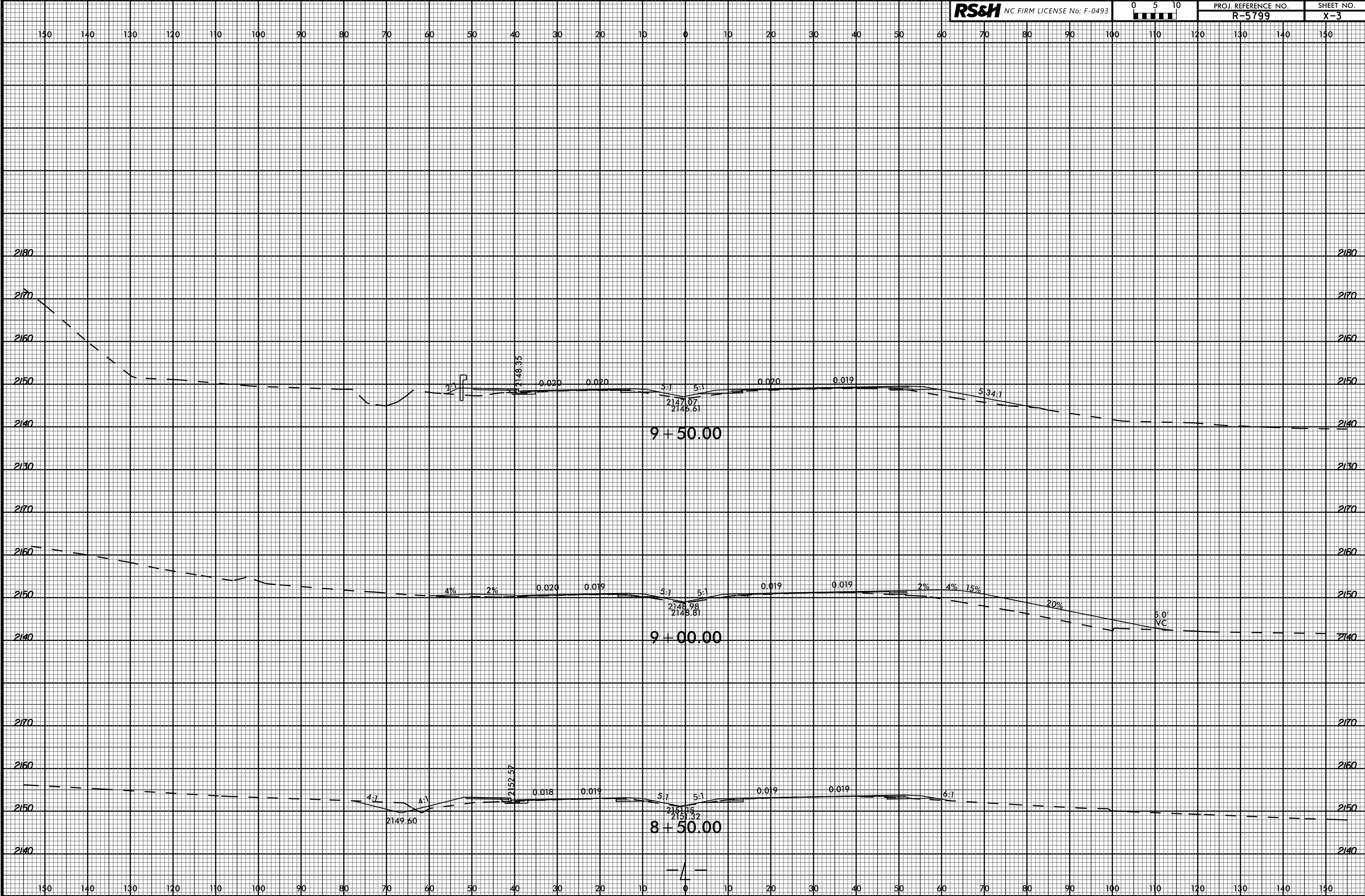
8 + 00.00

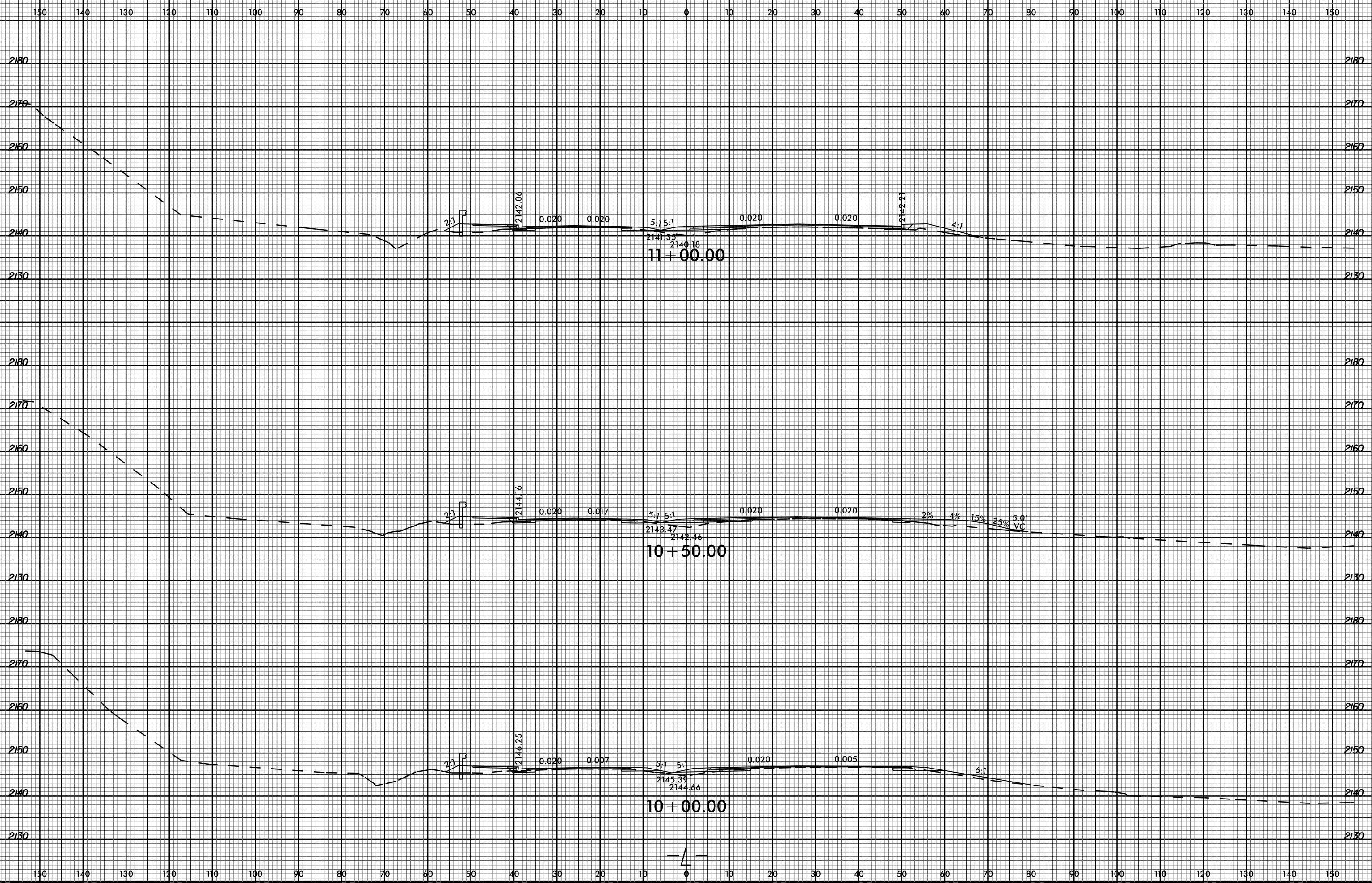
7 + 50.00

BEGIN CONSTRUCTION -L- 7 + 00.00

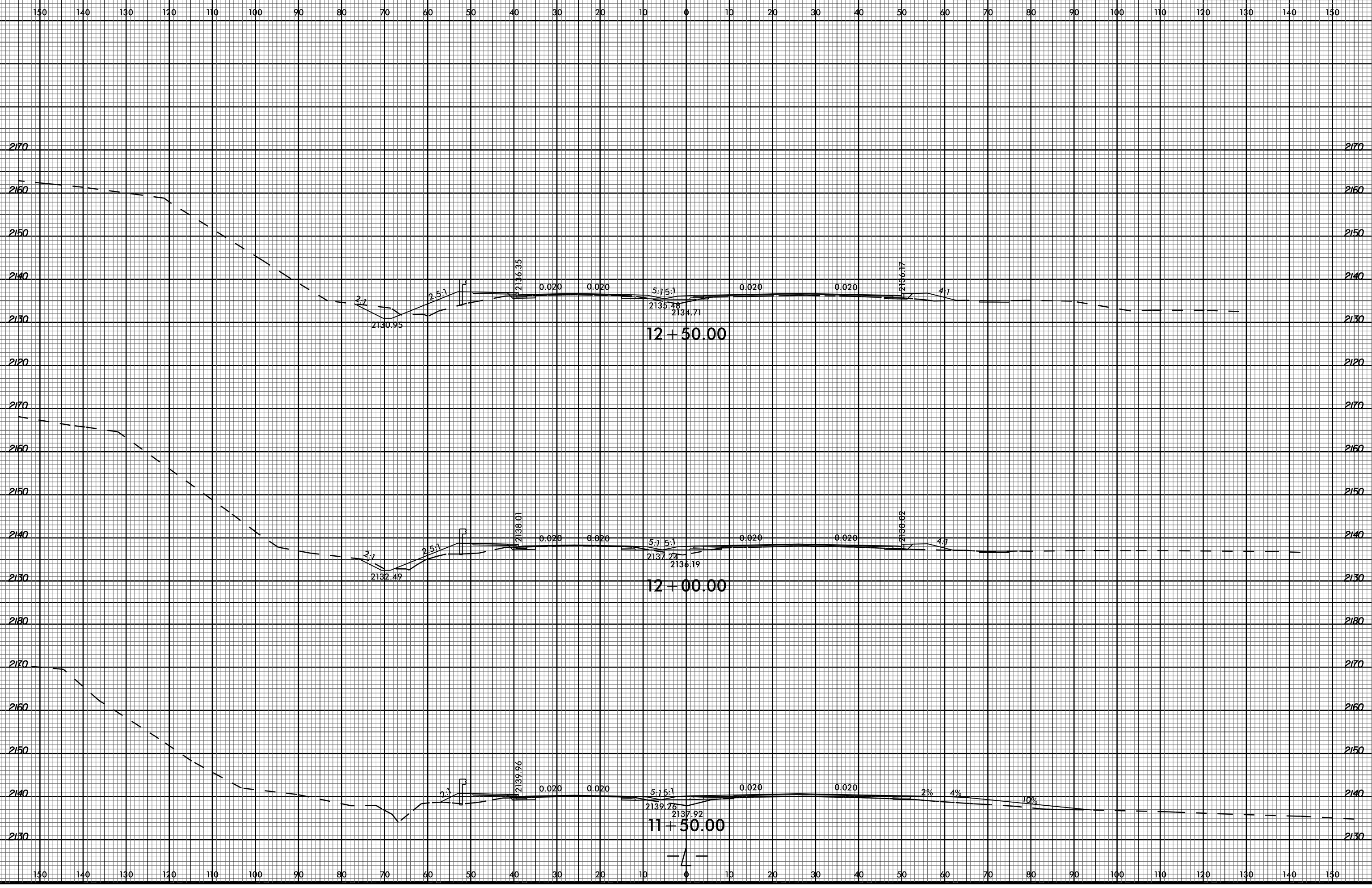
6 + 50.00

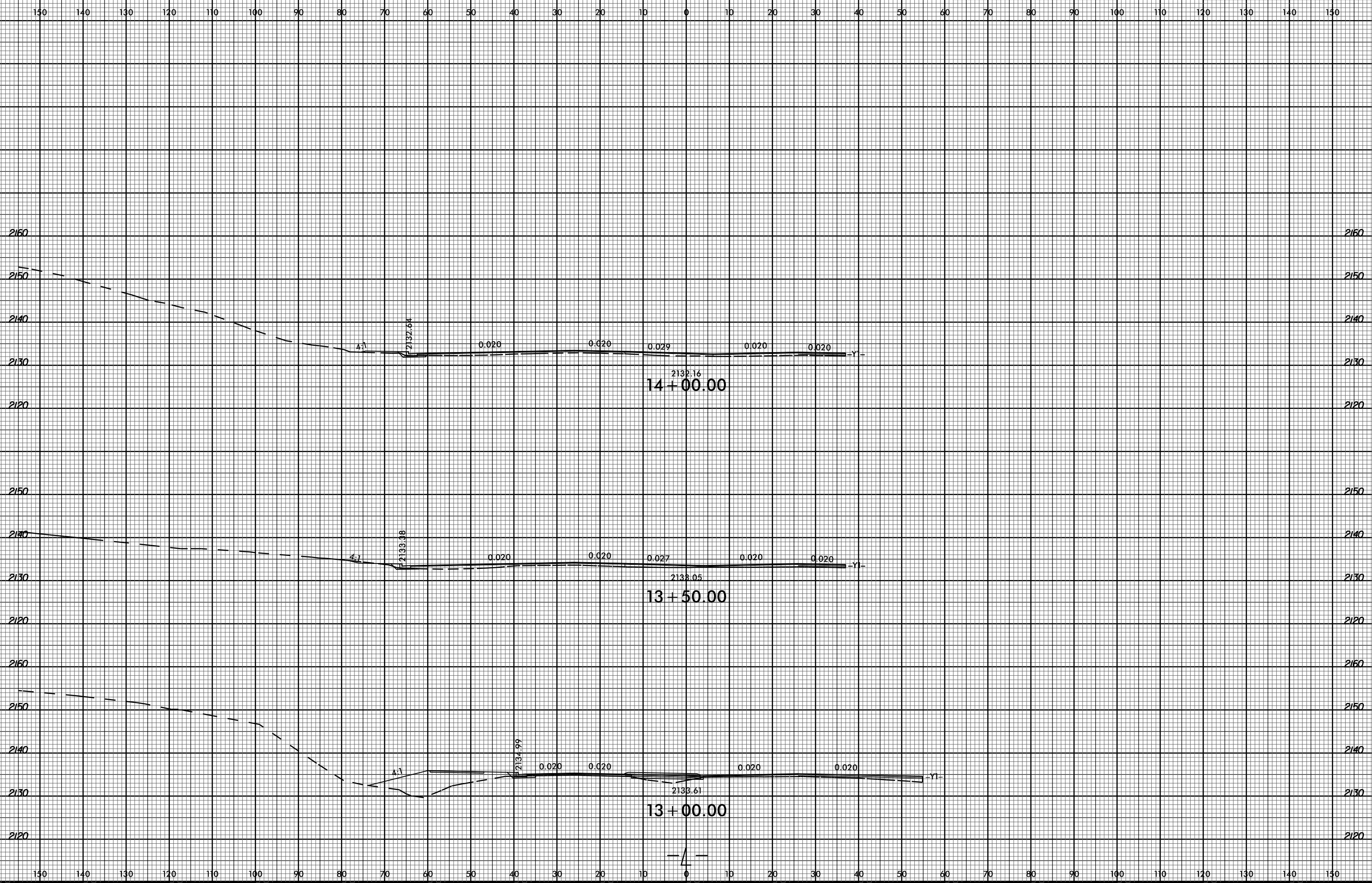
05-MAY-2023 17:09 R:\Projects\1709\1709-Corridor-Modeling\RE5799_Rdu_xpl.dgn \$\$\$USER\$\$\$

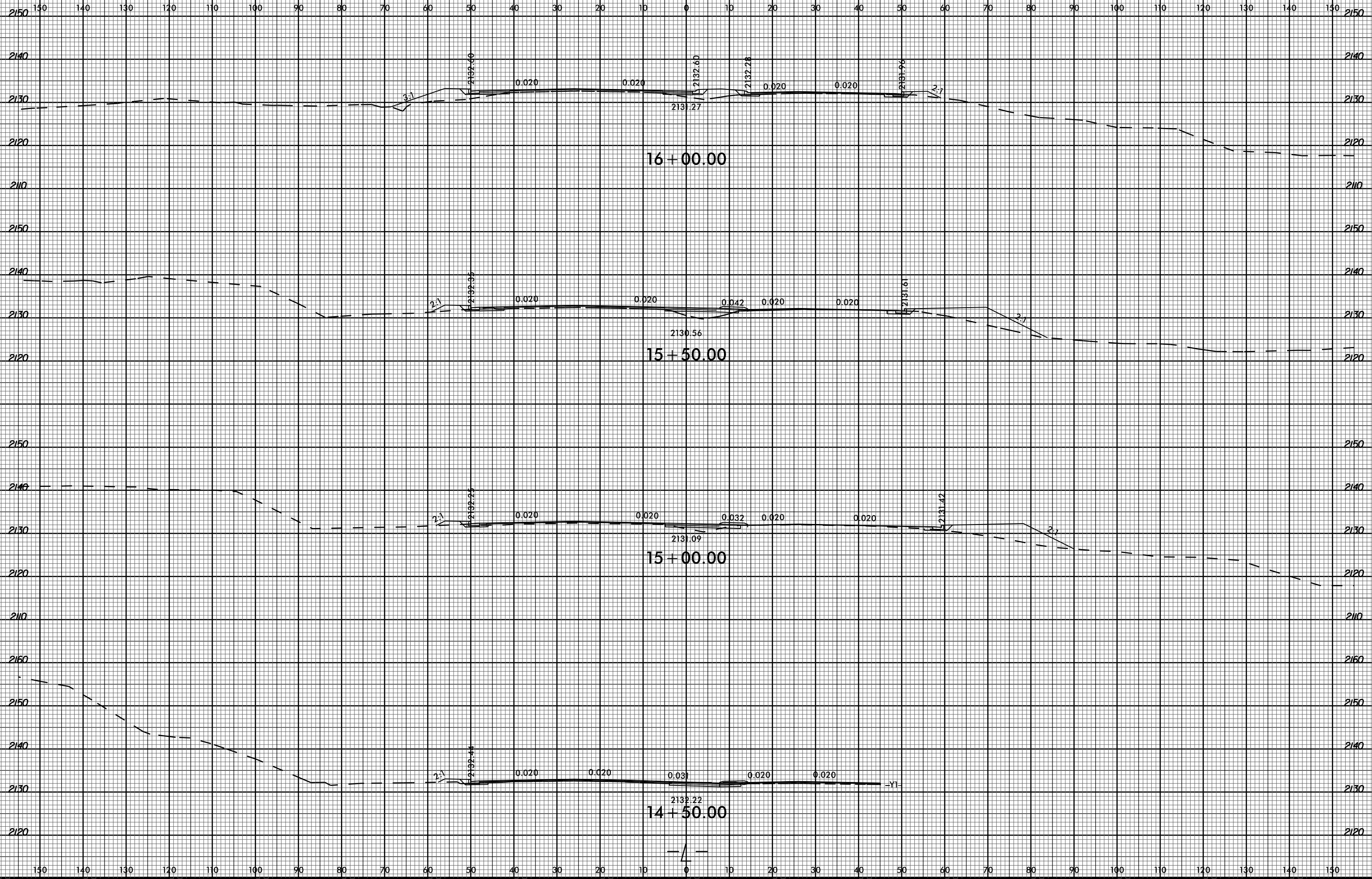




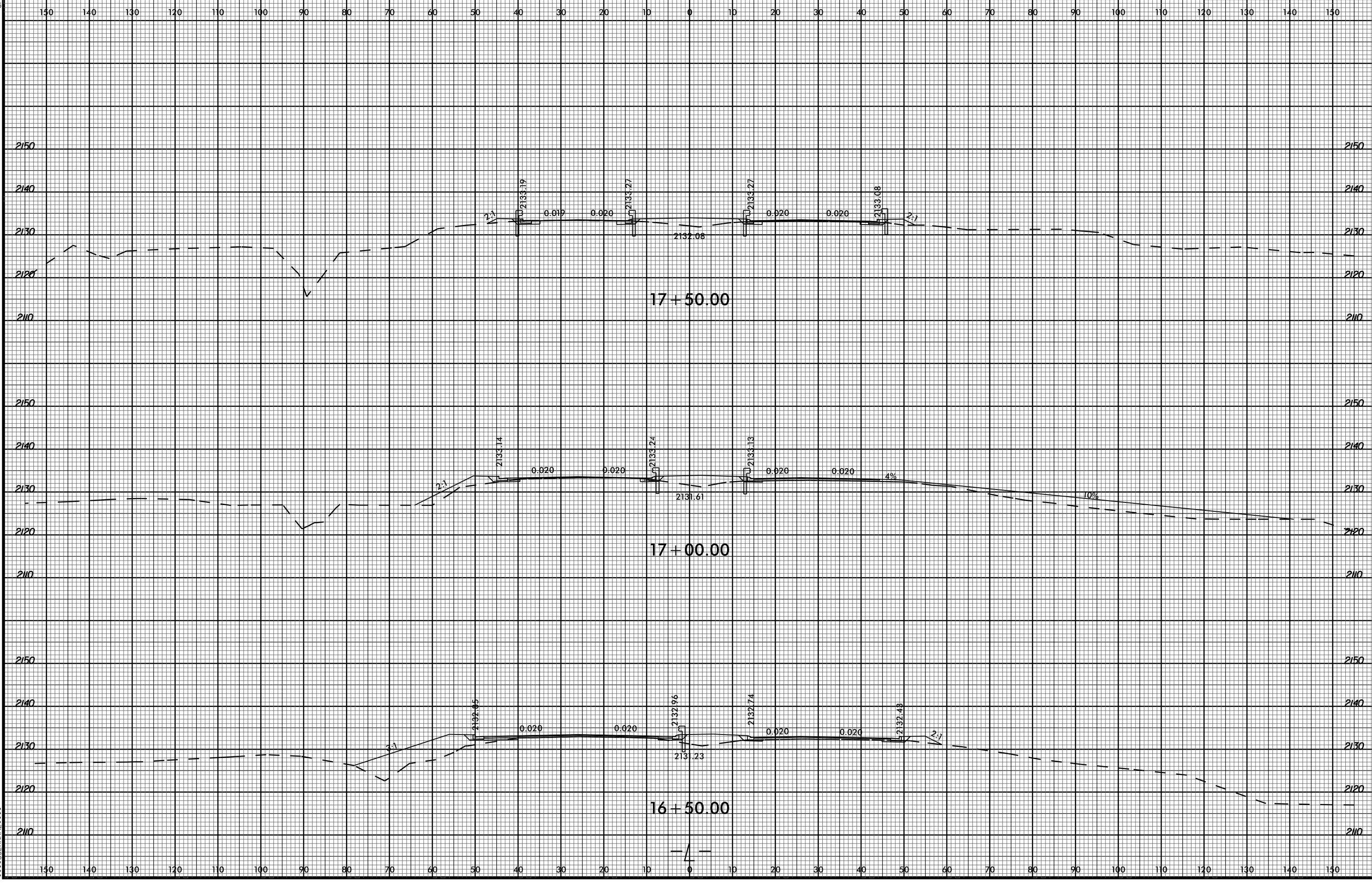
05-MAY-2023 17:09
R:\Projects\1601\1601-01\1601-01-01\1601-01-01.dgn
\$\$\$\$\$USERNAME\$\$\$\$\$

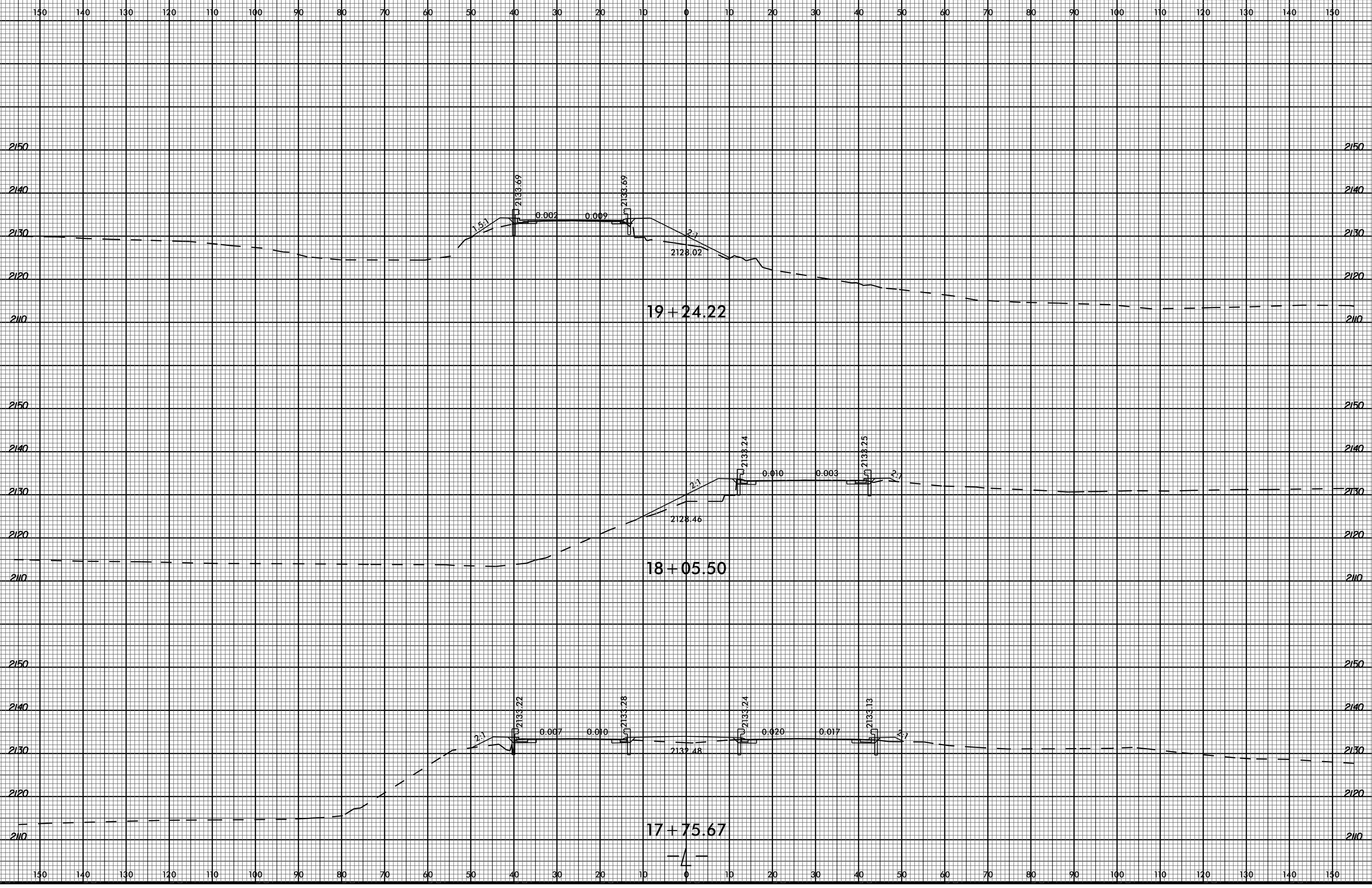




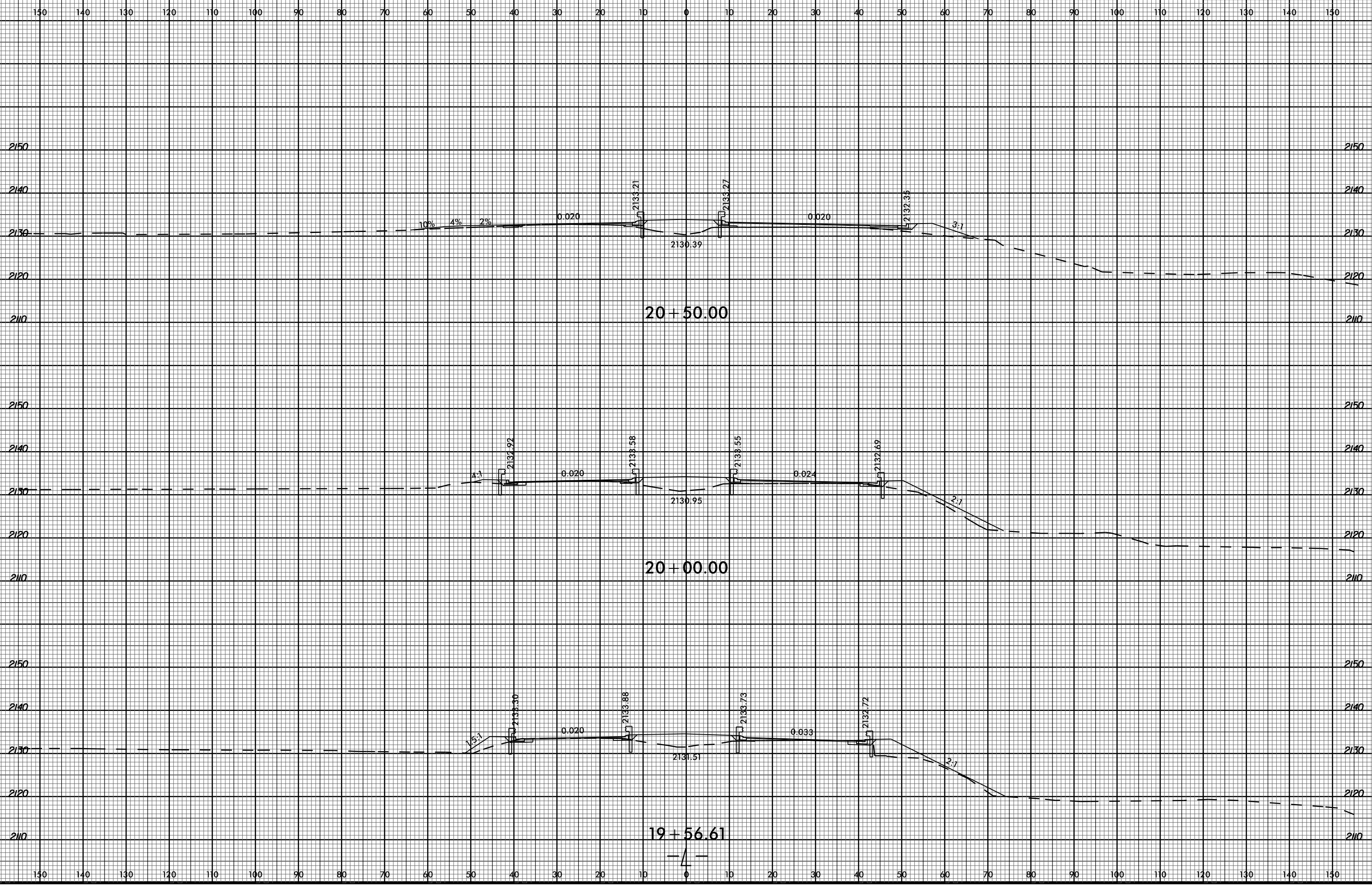


05-MAY-2023 17:09
R:\Projects\16500\16500-Order-Modeling\RE5799_Rdu_xpl_L.dgn
\$\$\$\$\$USERNAME\$\$\$\$\$



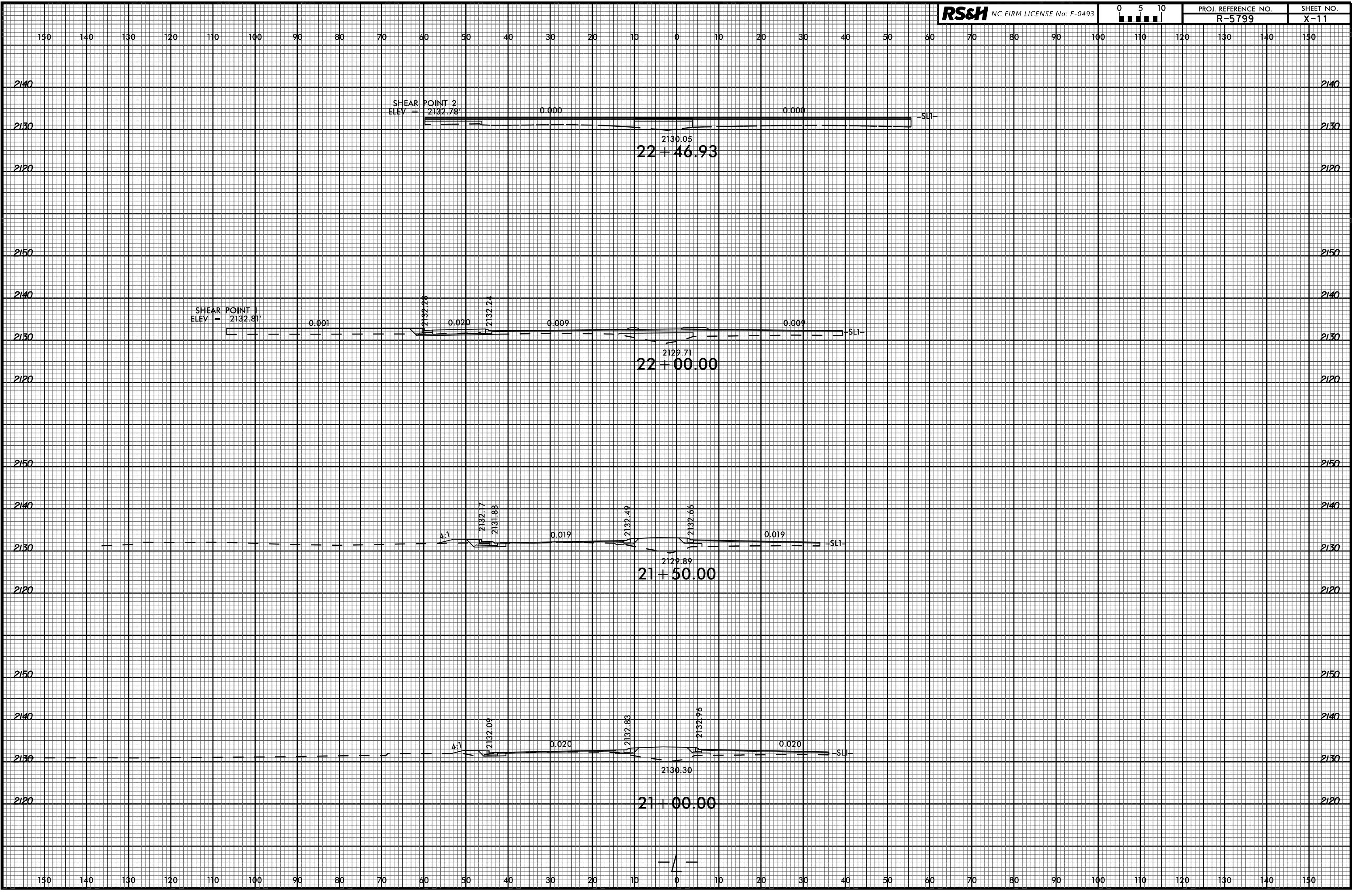


6/23/16

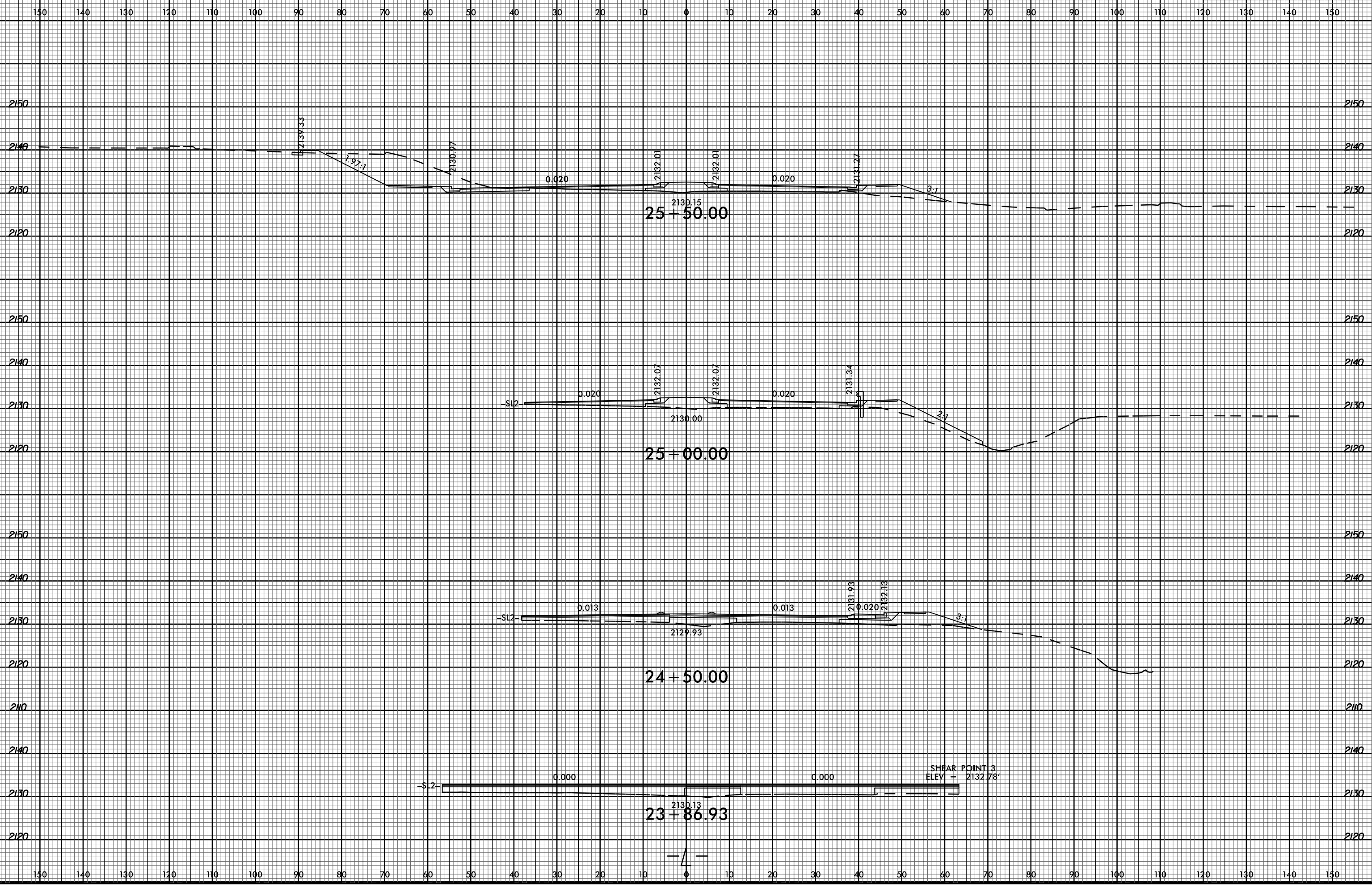


05-MAY-2023 17:09
R:\Projects\2023\05-Order-Modeling\RE799_Rdu_xpl.dgn
\$\$\$\$\$USERNAME\$\$\$\$\$

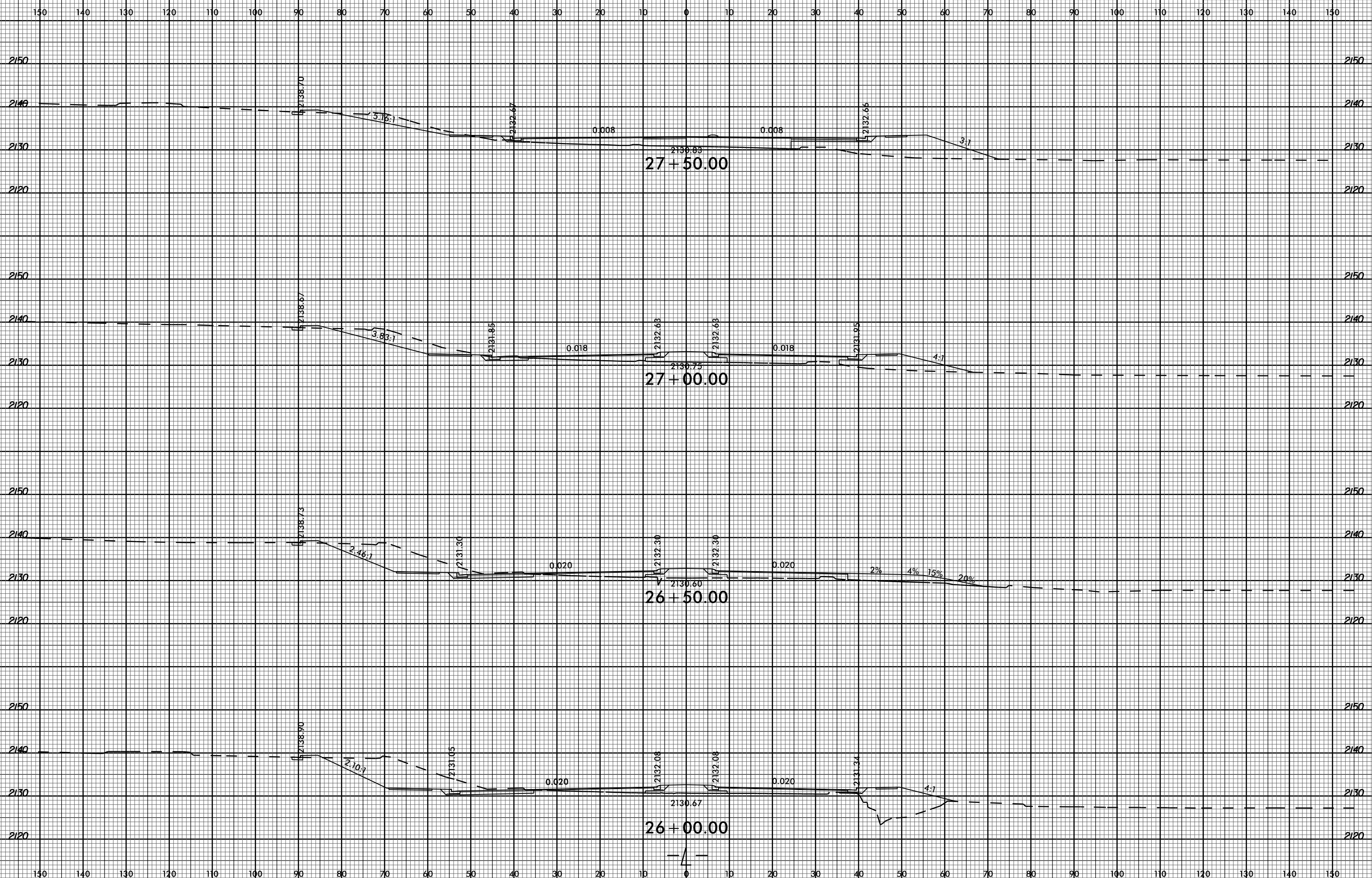
6/23/16

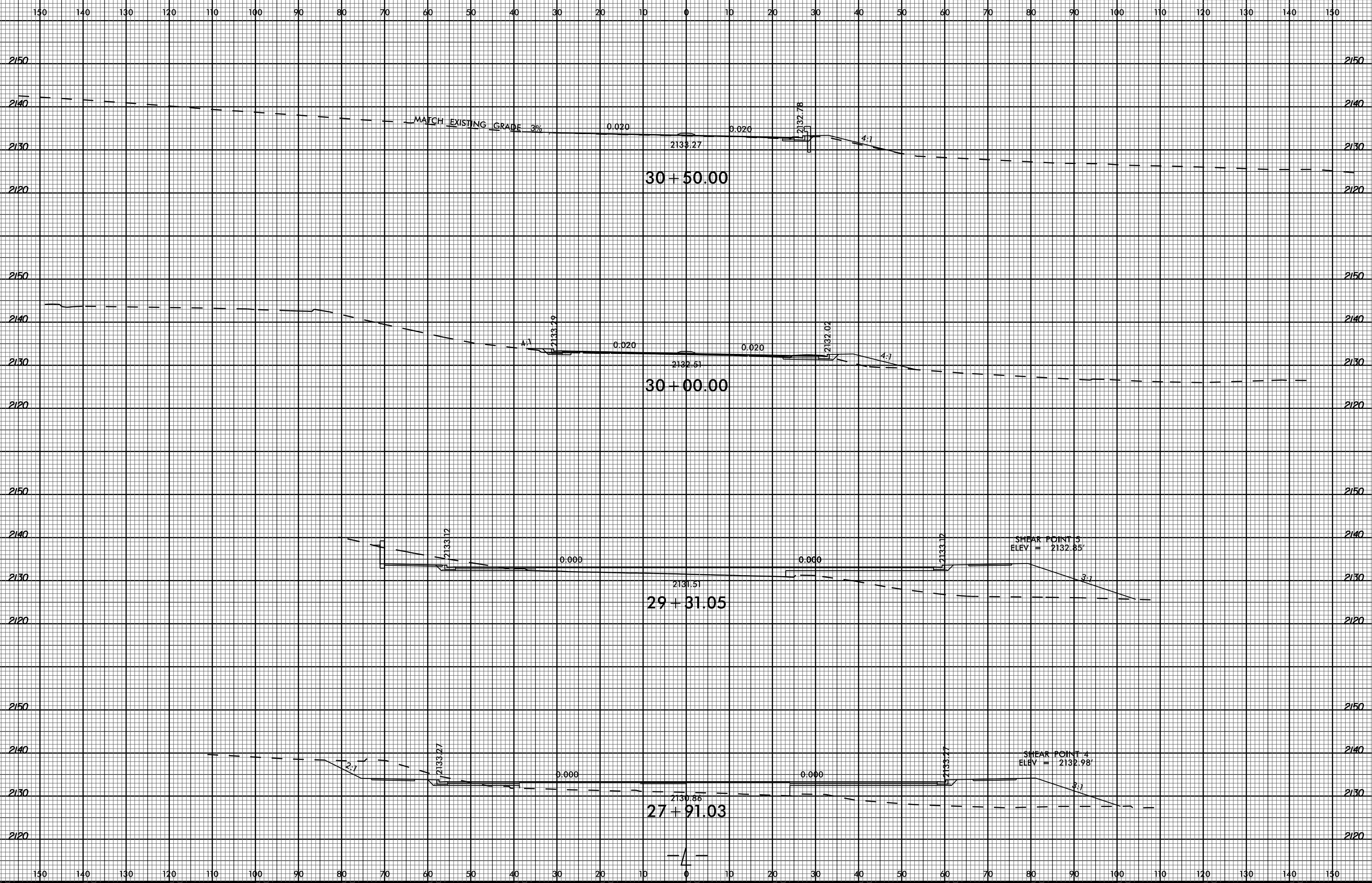


05-MAY-2023 17:09
R:\Projects\1709\1709-Corridor-Modeling\RS799_Rdu_xpl.dgn
\$\$\$\$\$USERNAME\$\$\$\$\$

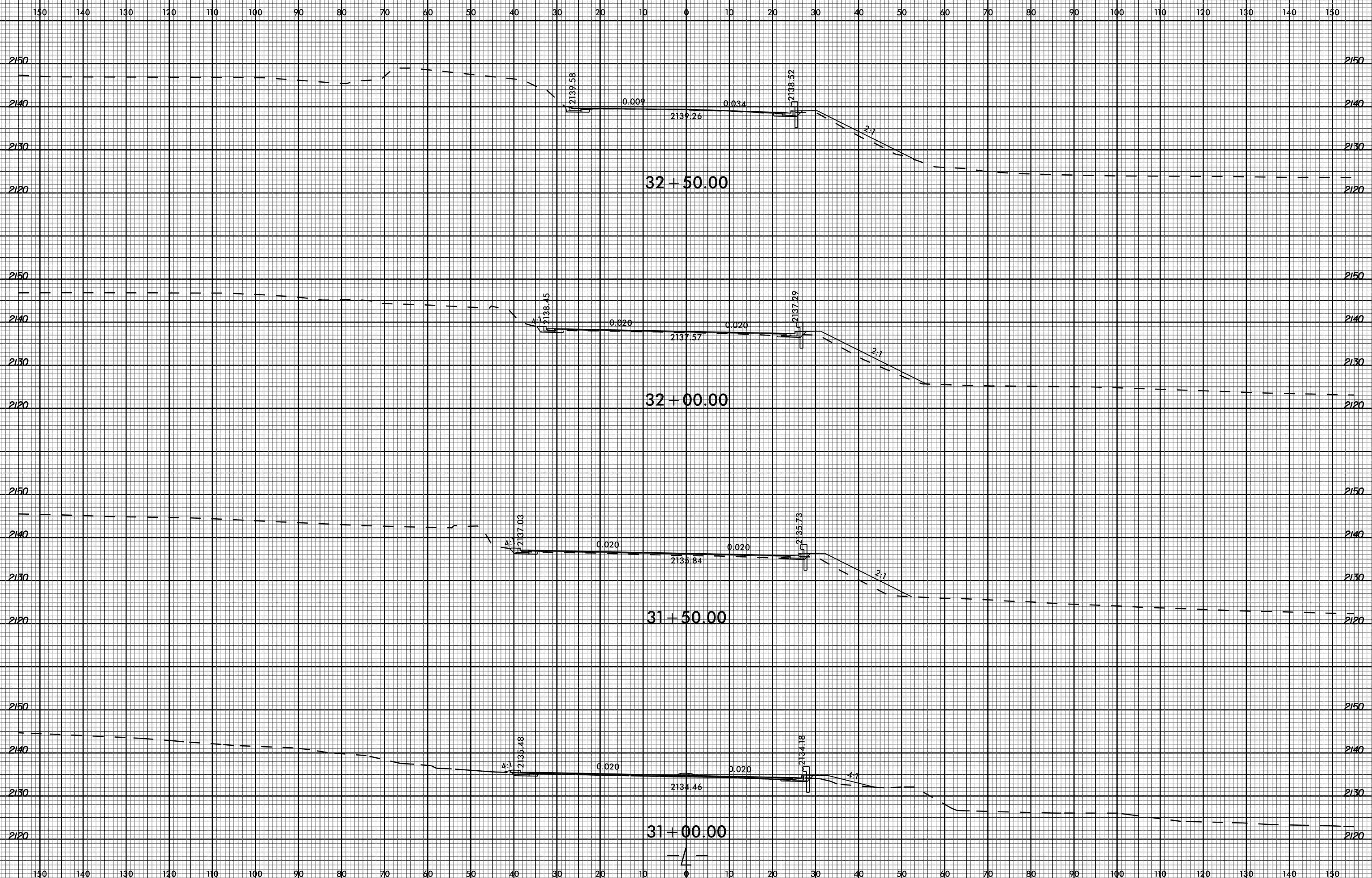


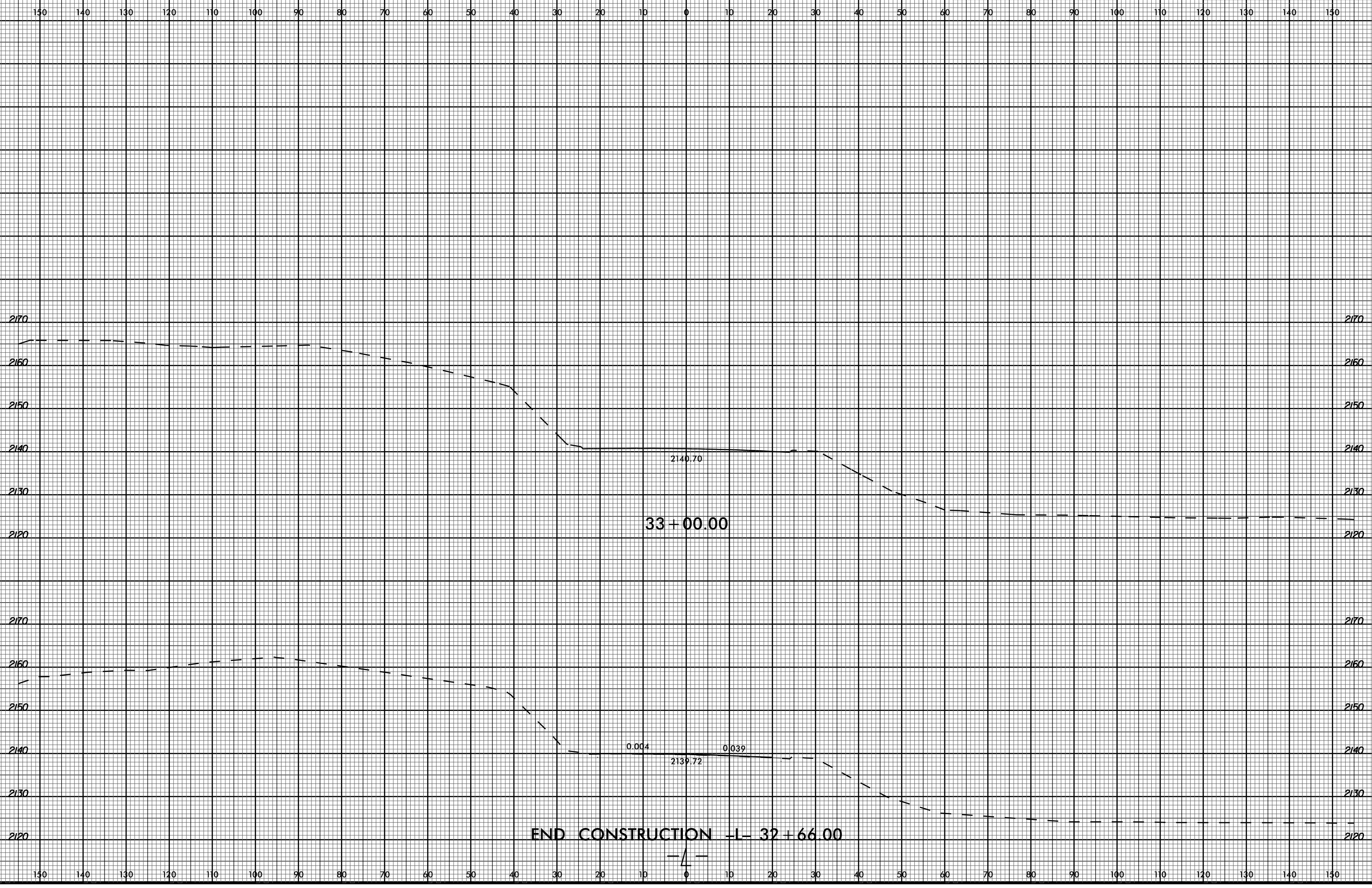
05-MAY-2023 17:09 R:\Projects\2023\230501\230501-Modeling\RE5799_Rdu_xpl.dgn \$\$\$USER\$\$\$



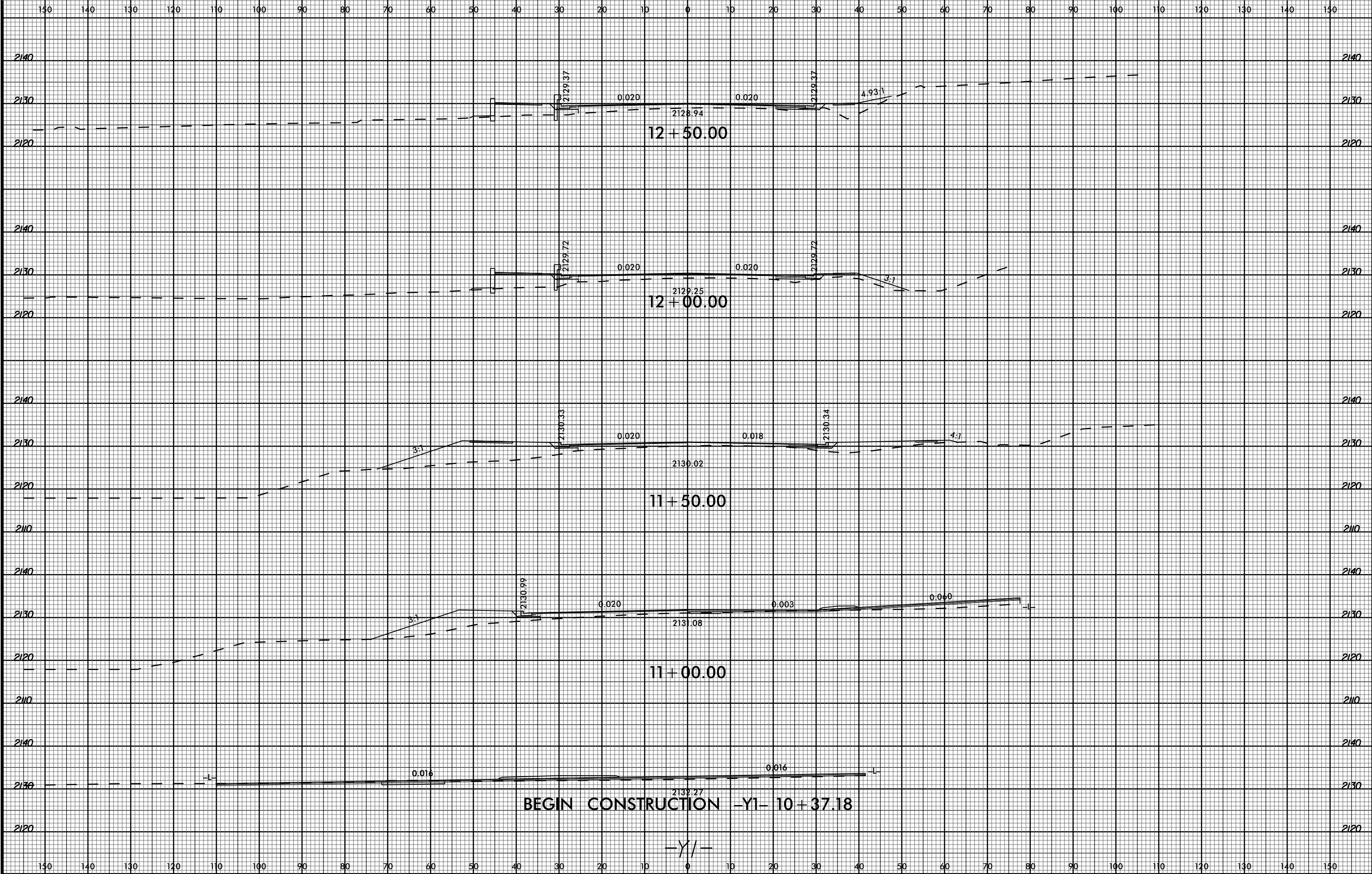


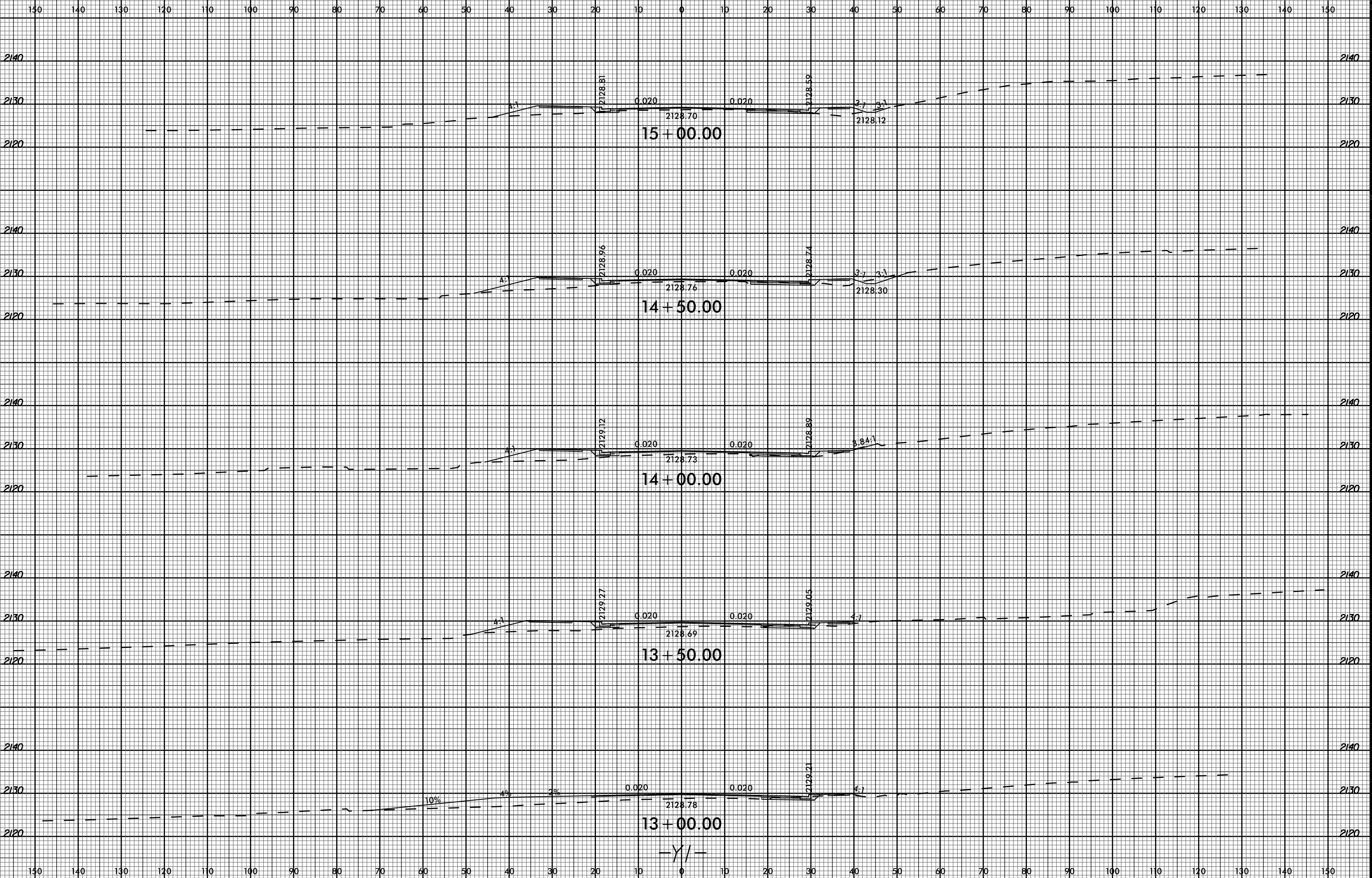
05-MAY-2023 17:09
R:\Projects\2023\05-Modeling\RE5799_Rdu_xpl.dgn
\$\$\$\$\$USERNAME\$\$\$\$\$



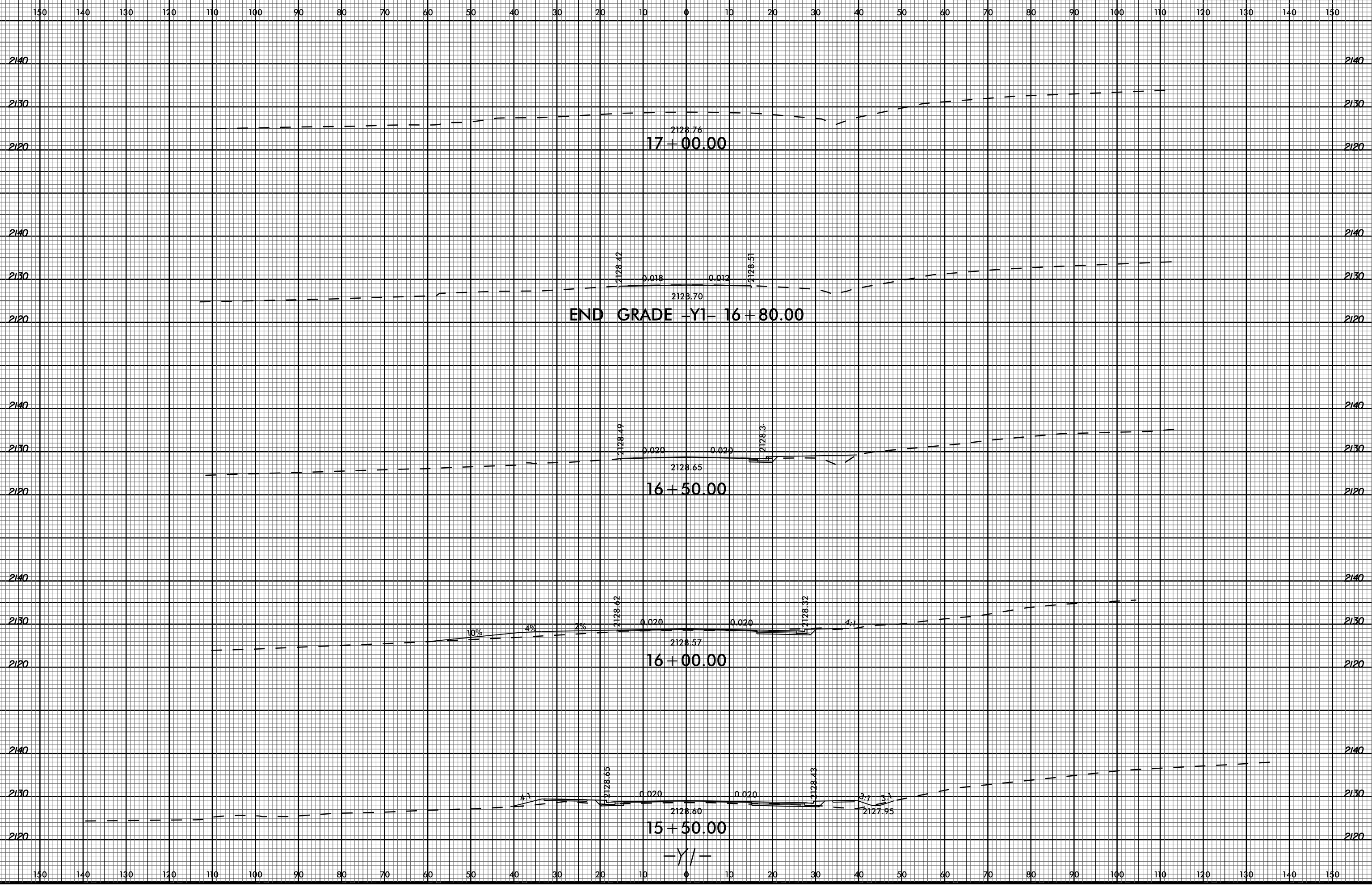


05-MAY-2023 17:09
R:\Projects\17109\17109-01\17109-01-01\17109-01-01.dgn
\$\$\$\$\$USERNAME\$\$\$\$\$

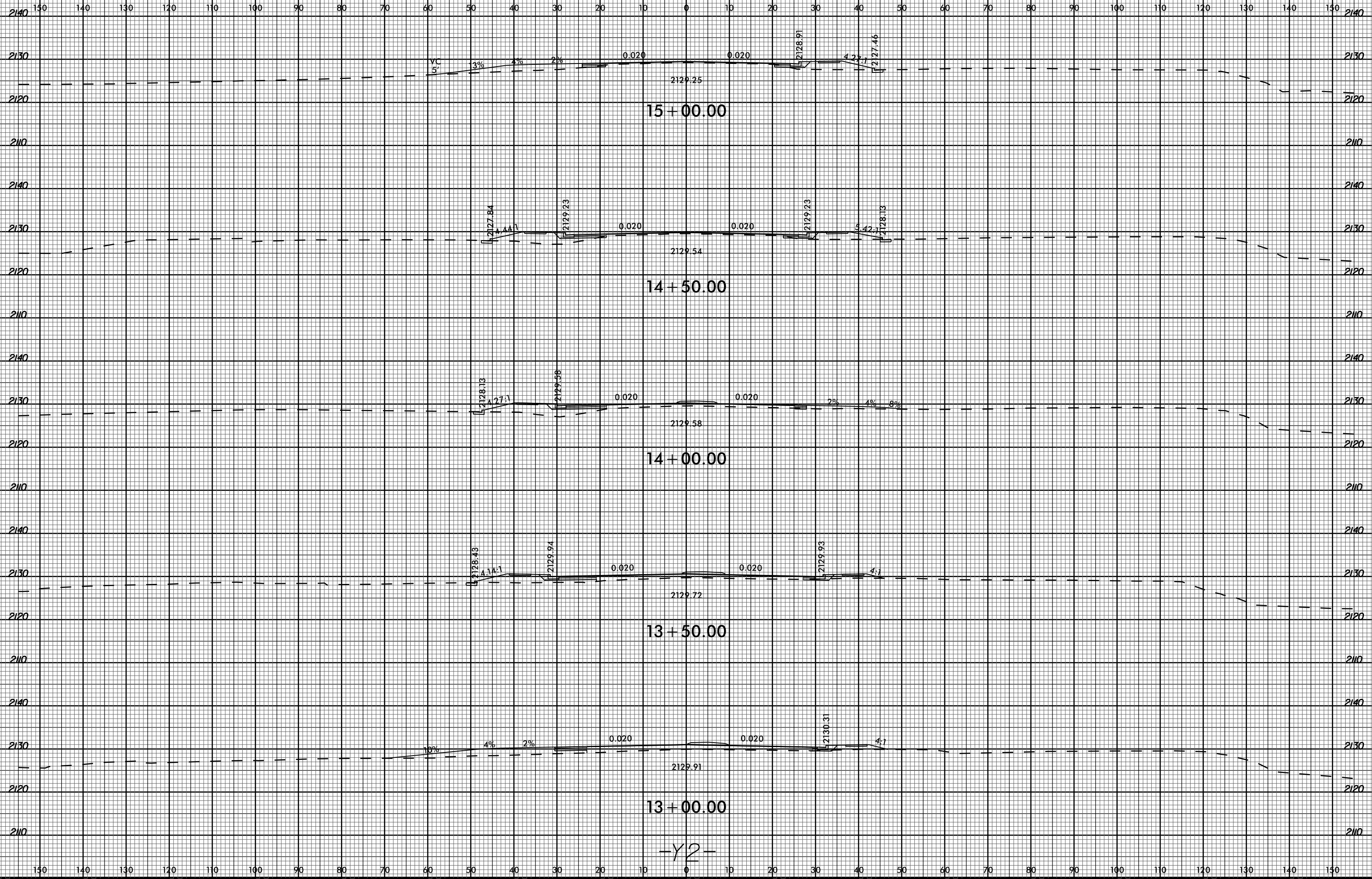




6/23/16

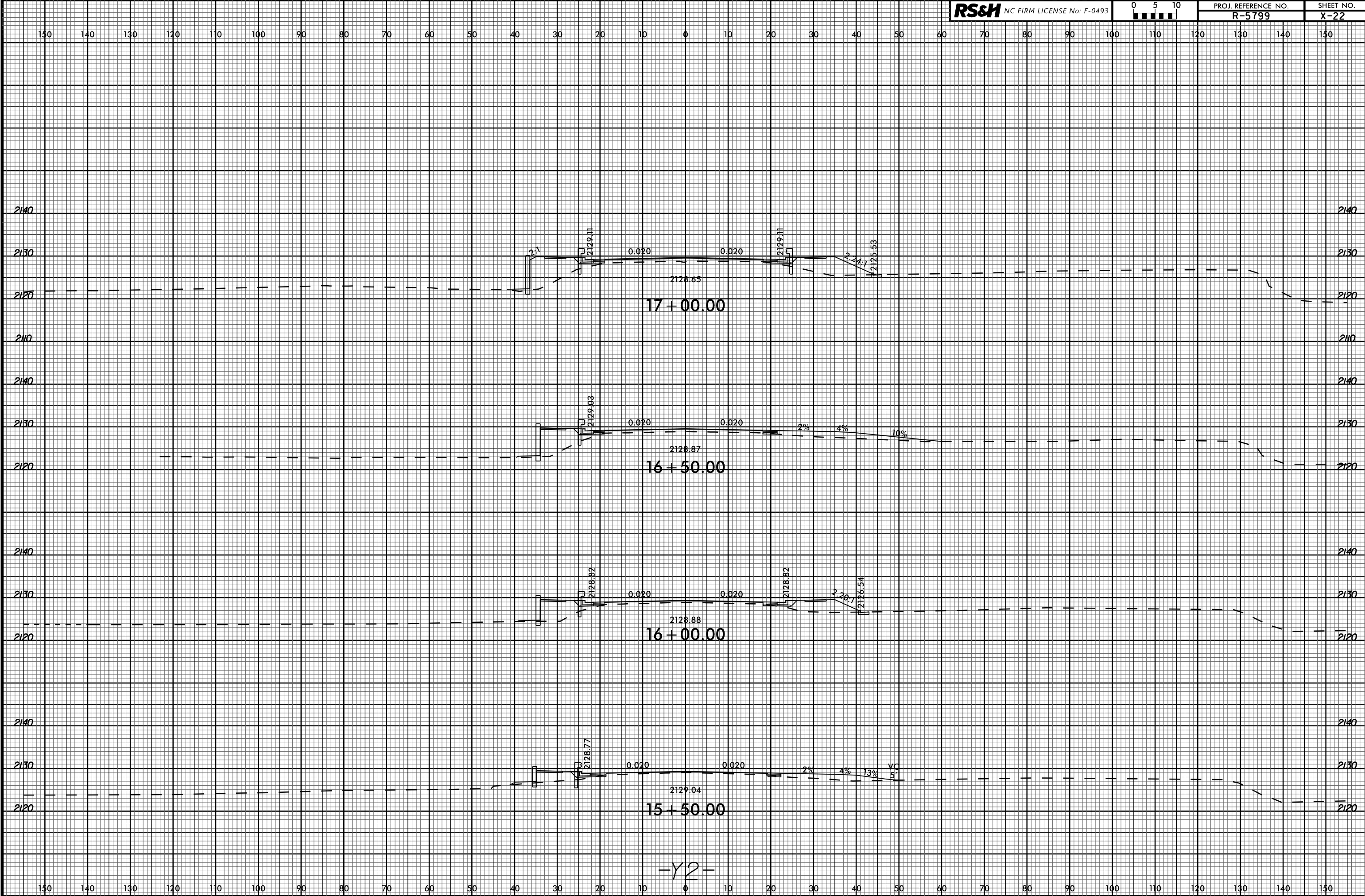


05-MAY-2023 17:09
R:\Projects\2023\1709\RS&H\01-Cross-Modeling\RE5799_Rdu_xpl_Y1.dgn
\$\$\$\$\$USERNAME\$\$\$\$\$



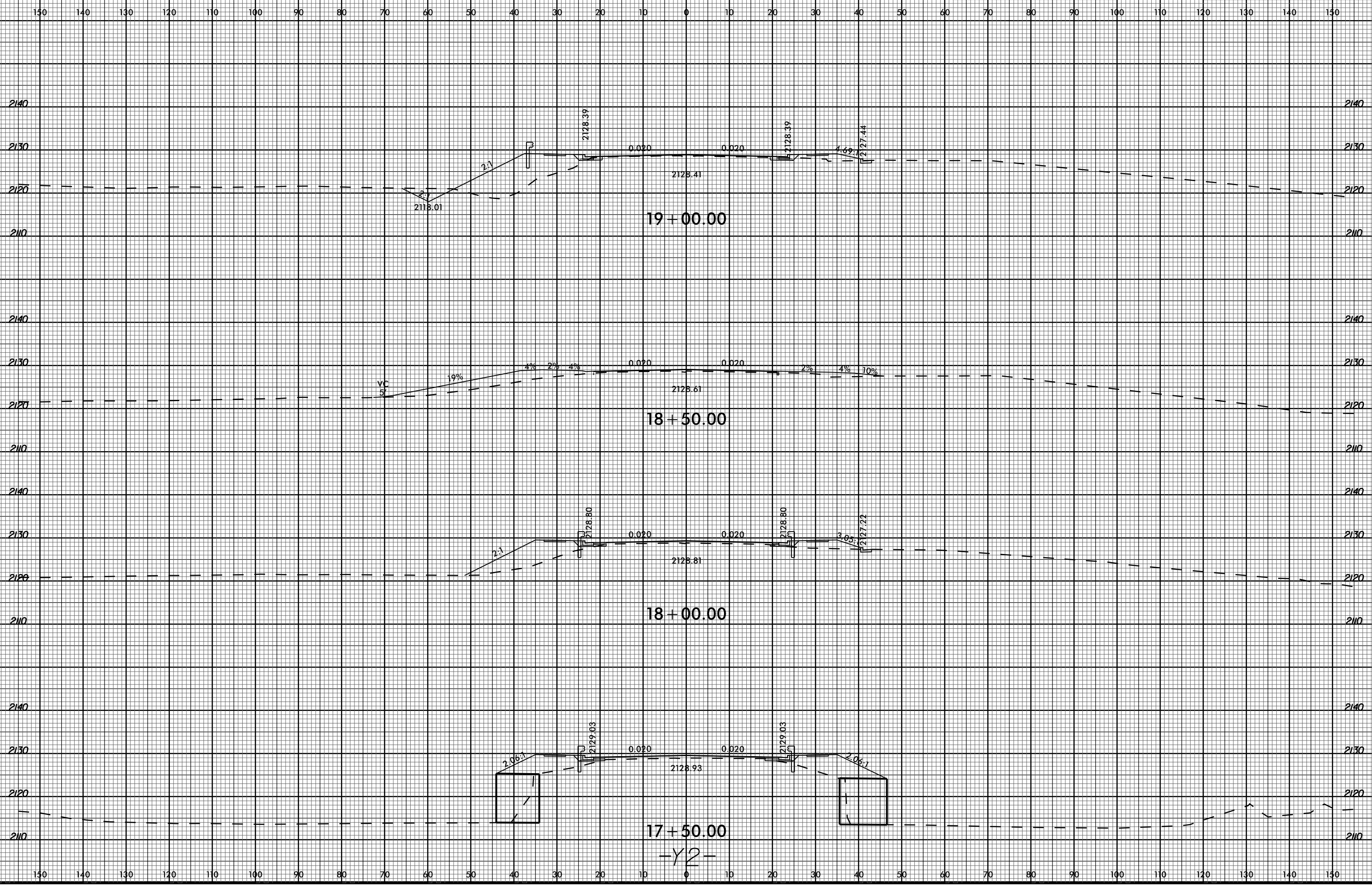
-Y2-

6/23/16



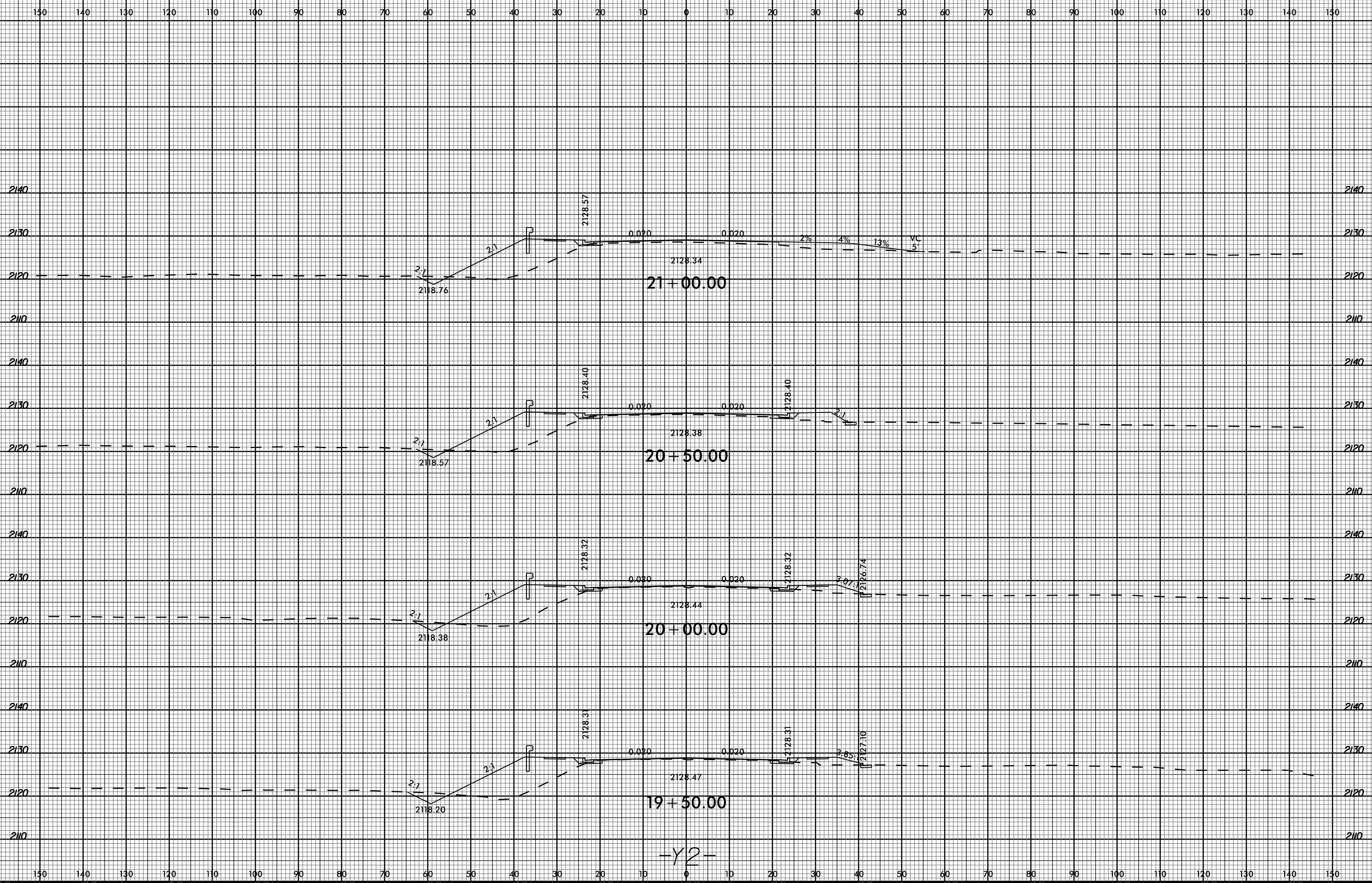
05-MAY-2023 17:09 R:\Projects\2023\05-Modeling\RE5799_Rdu_xpl_Y2.dgn \$\$\$USERNAME\$\$\$

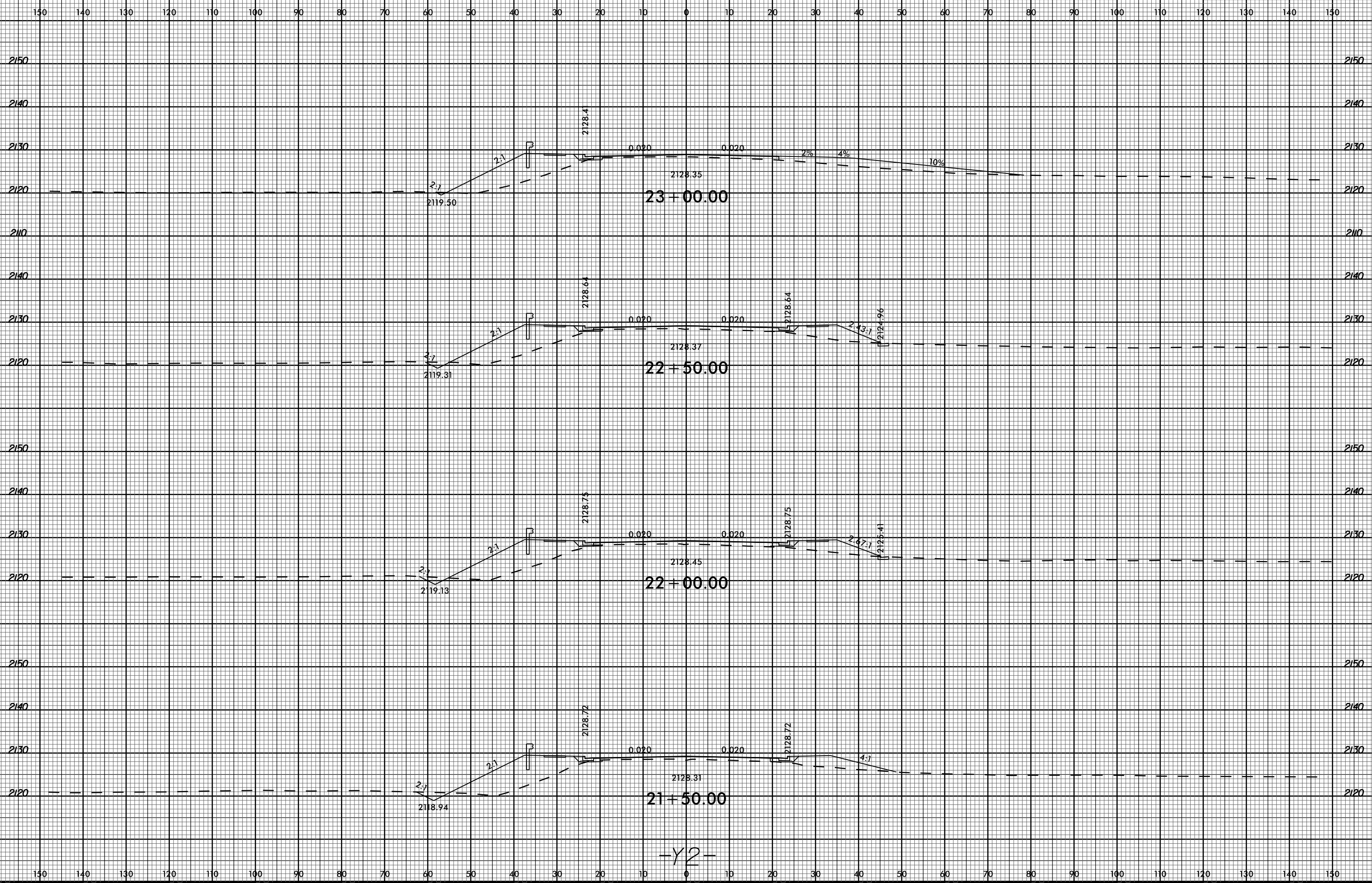
6/23/16



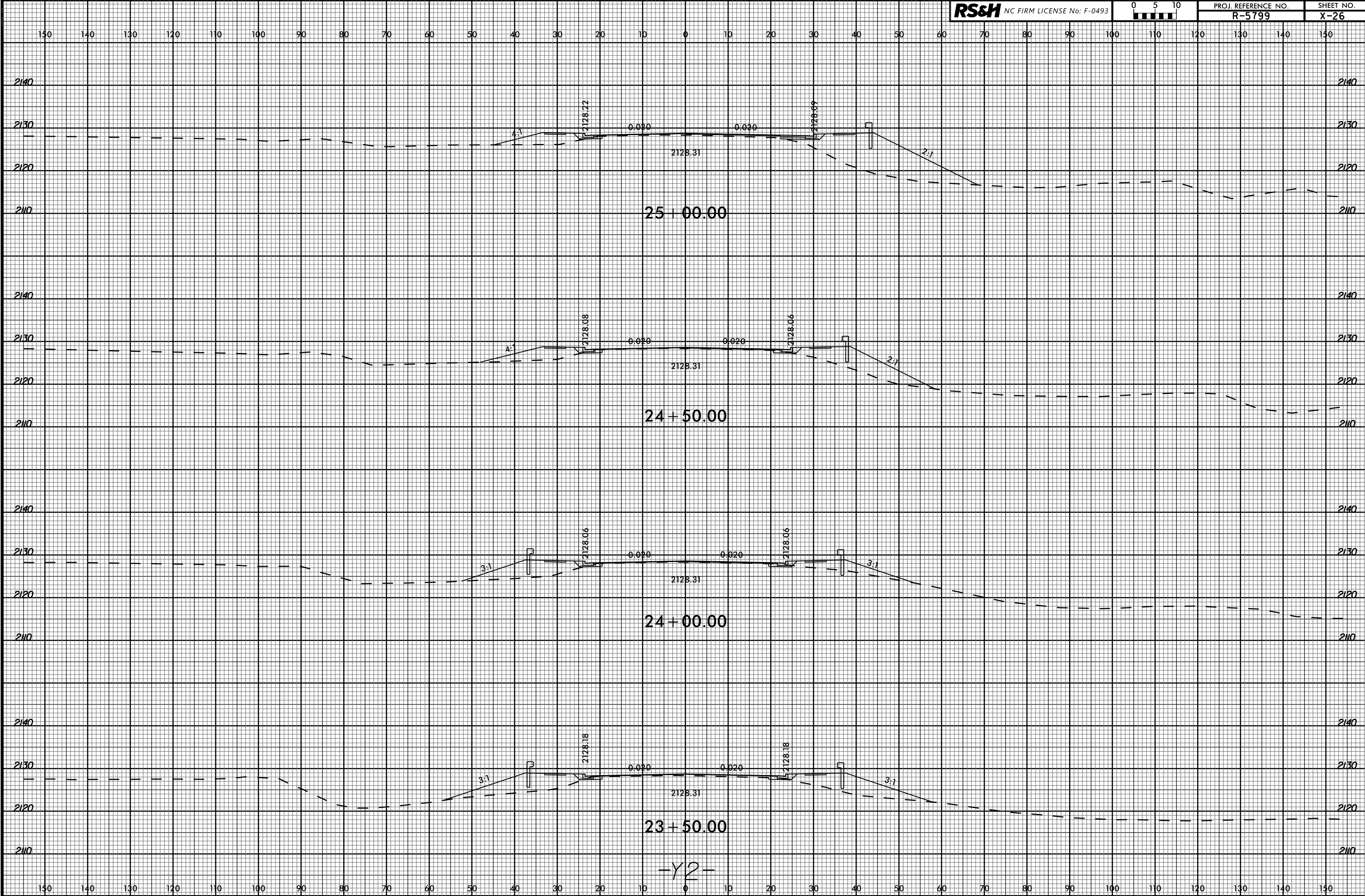
05-MAY-2023 17:09
R:\Projects\2023\05-Modeling\RS&H\165799_Rd\1_Y2.dgn
\$\$\$\$\$USERNAME\$\$\$\$\$

17+50.00
-Y2-





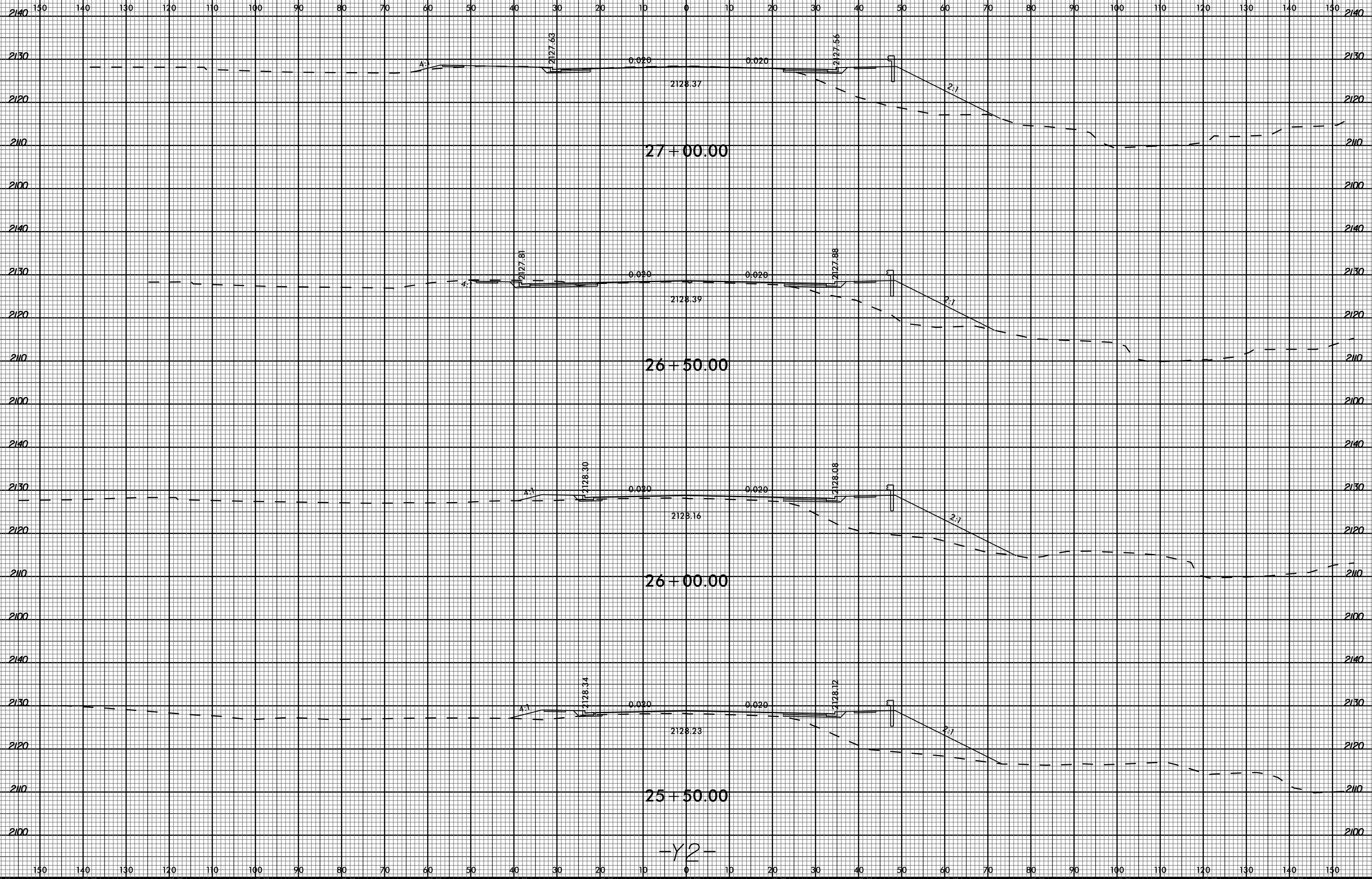
6/23/16



05-MAY-2023 17:09
R:\Projects\2023\05\05-Modeling\RE5799_Rdu_xpl_Y2.dgn
\$\$\$USERNAME\$\$\$

-Y2-

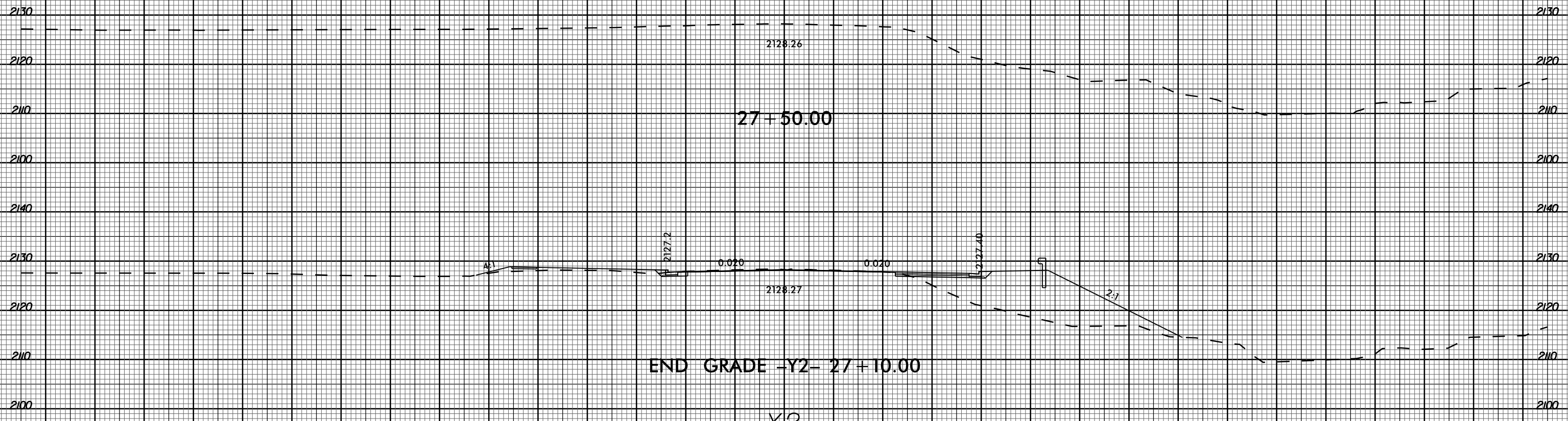
6/23/16



-Y2-

05-MAY-2023 17:09
R:\Projects\2023\05-Order-Modeling\RE5799_Rdu_xpl_Y2.dgn
\$\$\$\$\$USERNAME\$\$\$\$\$

150 140 130 120 110 100 90 80 70 60 50 40 30 20 10 0 10 20 30 40 50 60 70 80 90 100 110 120 130 140 150

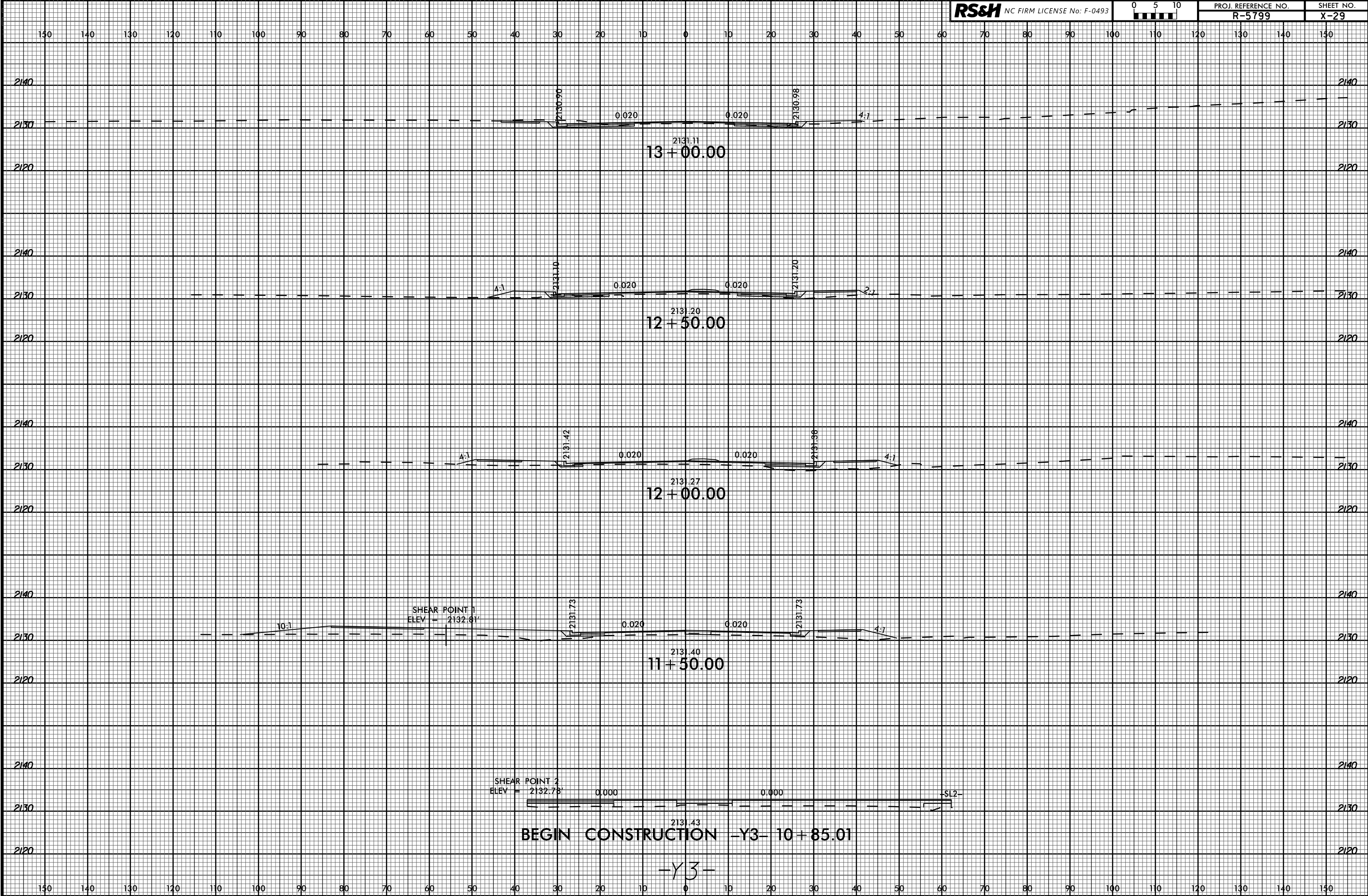


27+50.00

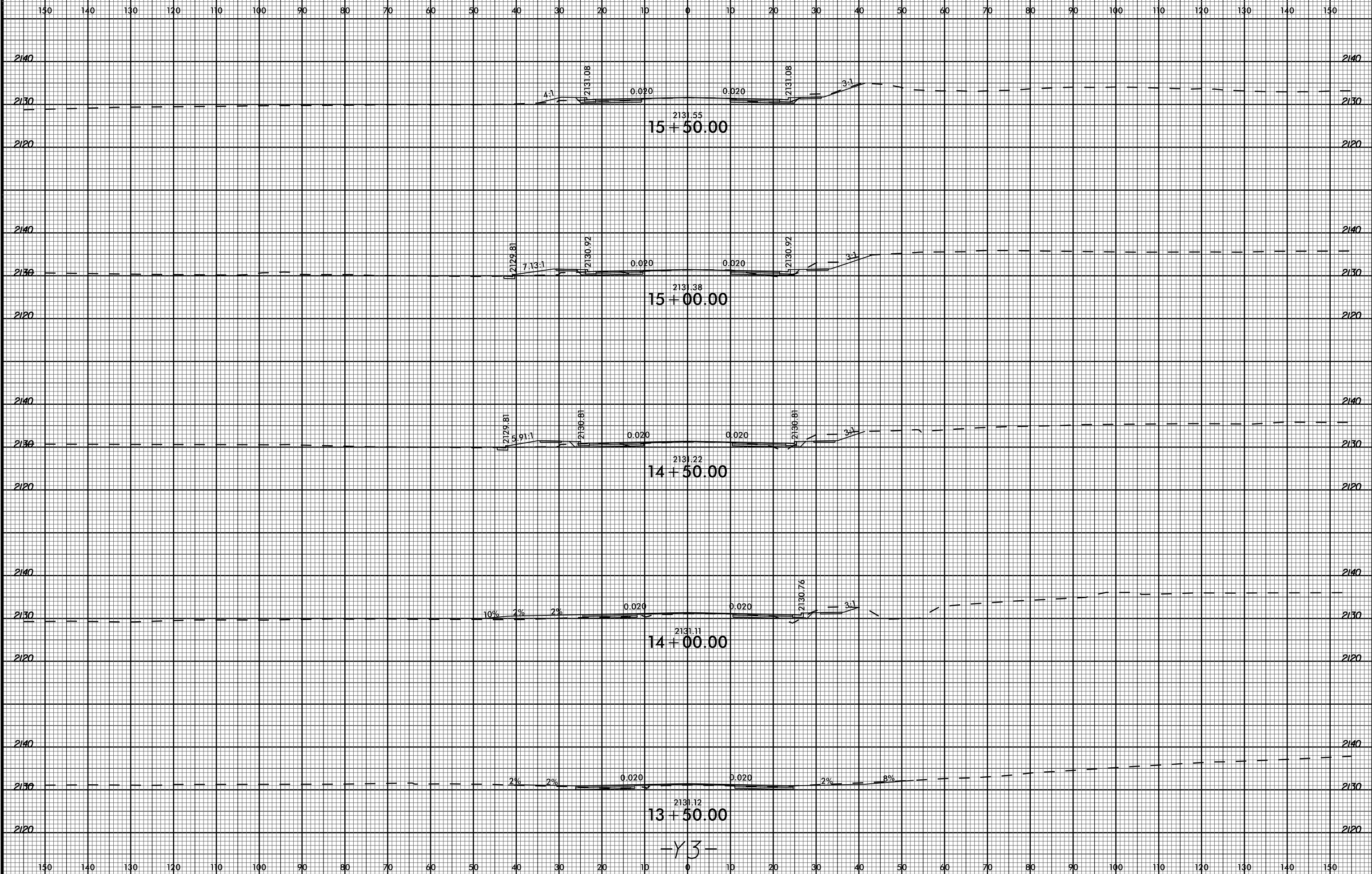
END GRADE -Y2- 27+10.00

-Y2-

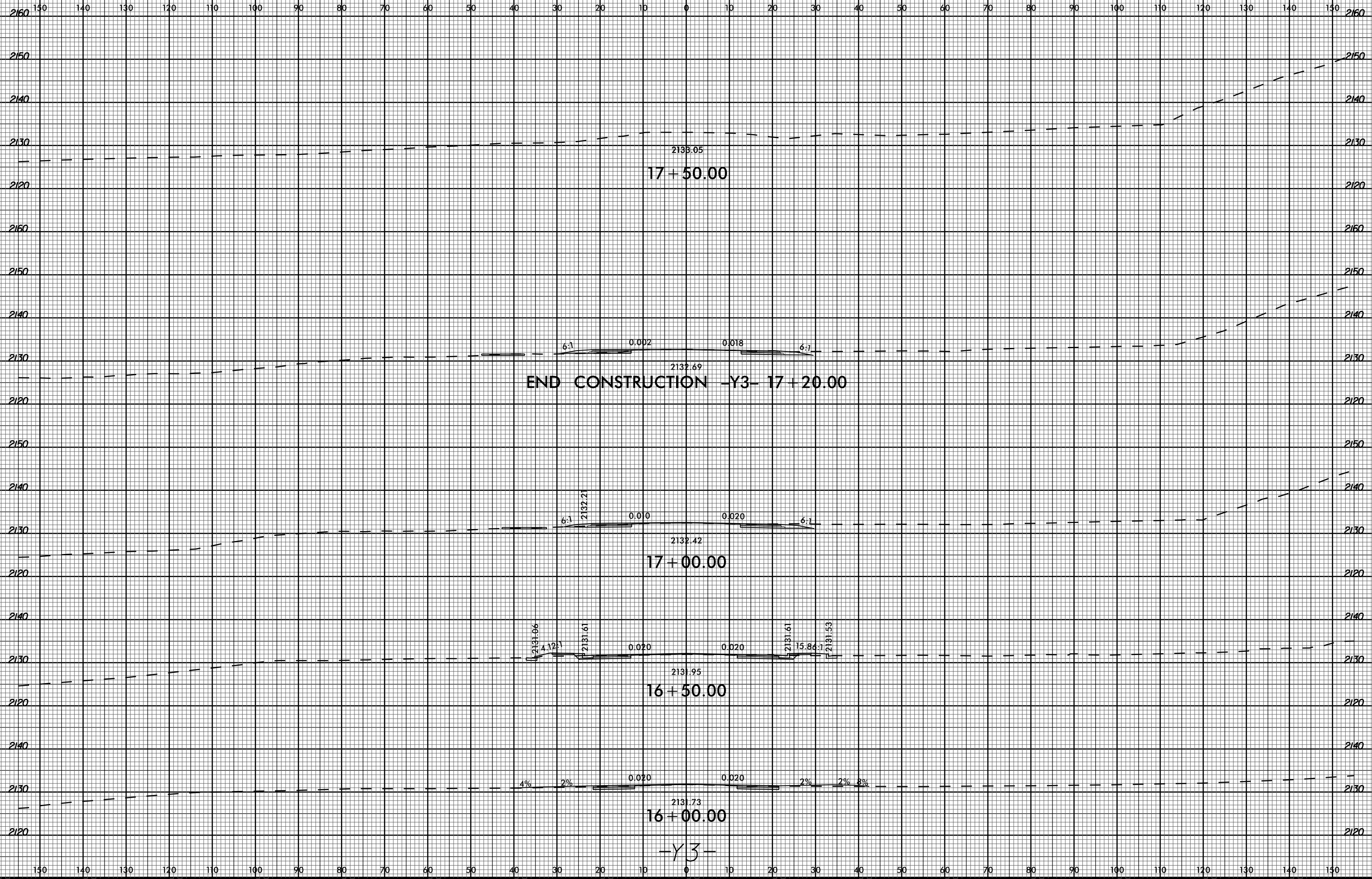
6/23/16



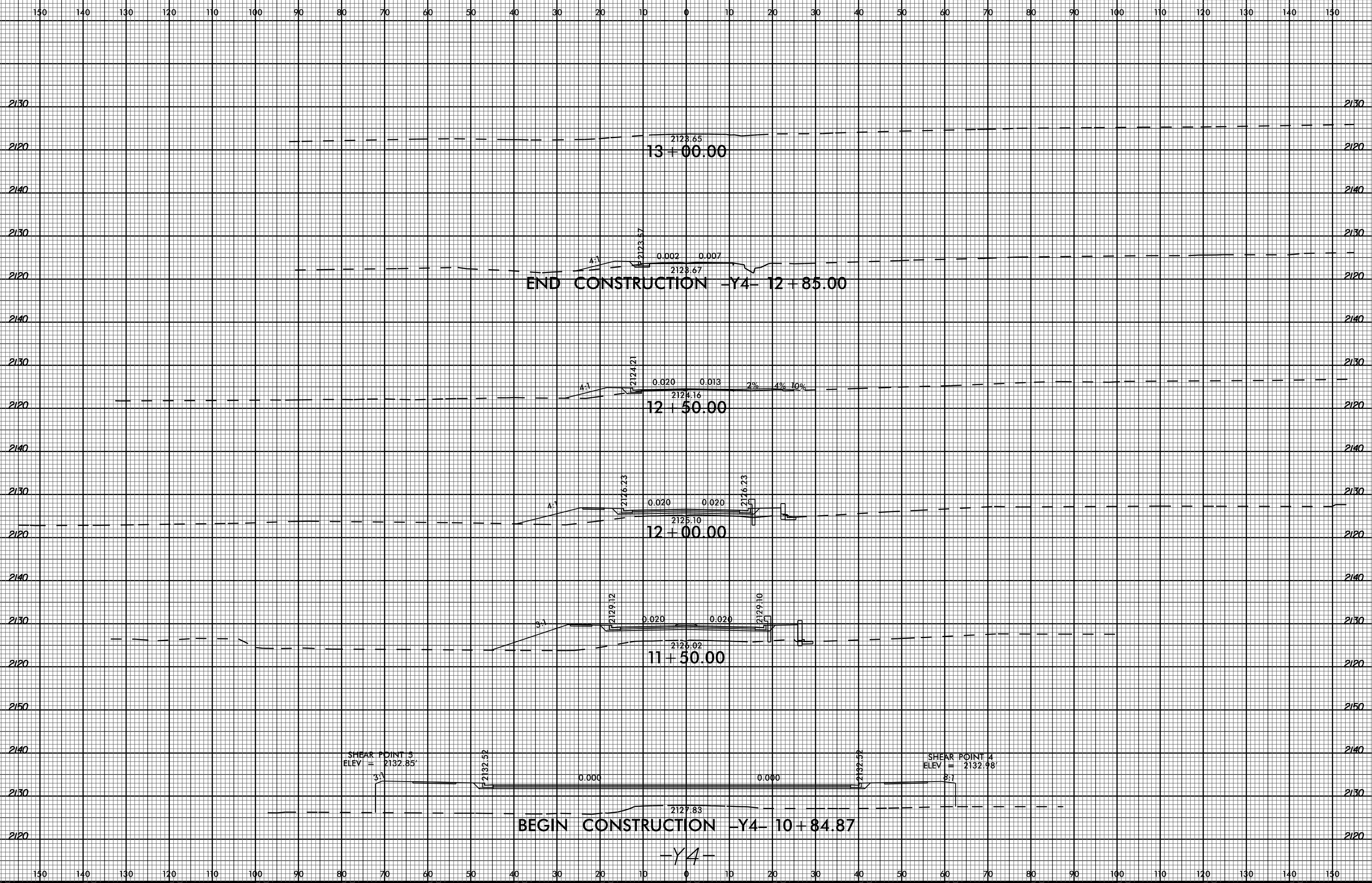
05-MAY-2023 17:09
R:\Projects\2023\05-Modeling\RE5799_Rdu_xpl_Y3.dgn
\$\$\$\$\$USERNAME\$\$\$\$\$

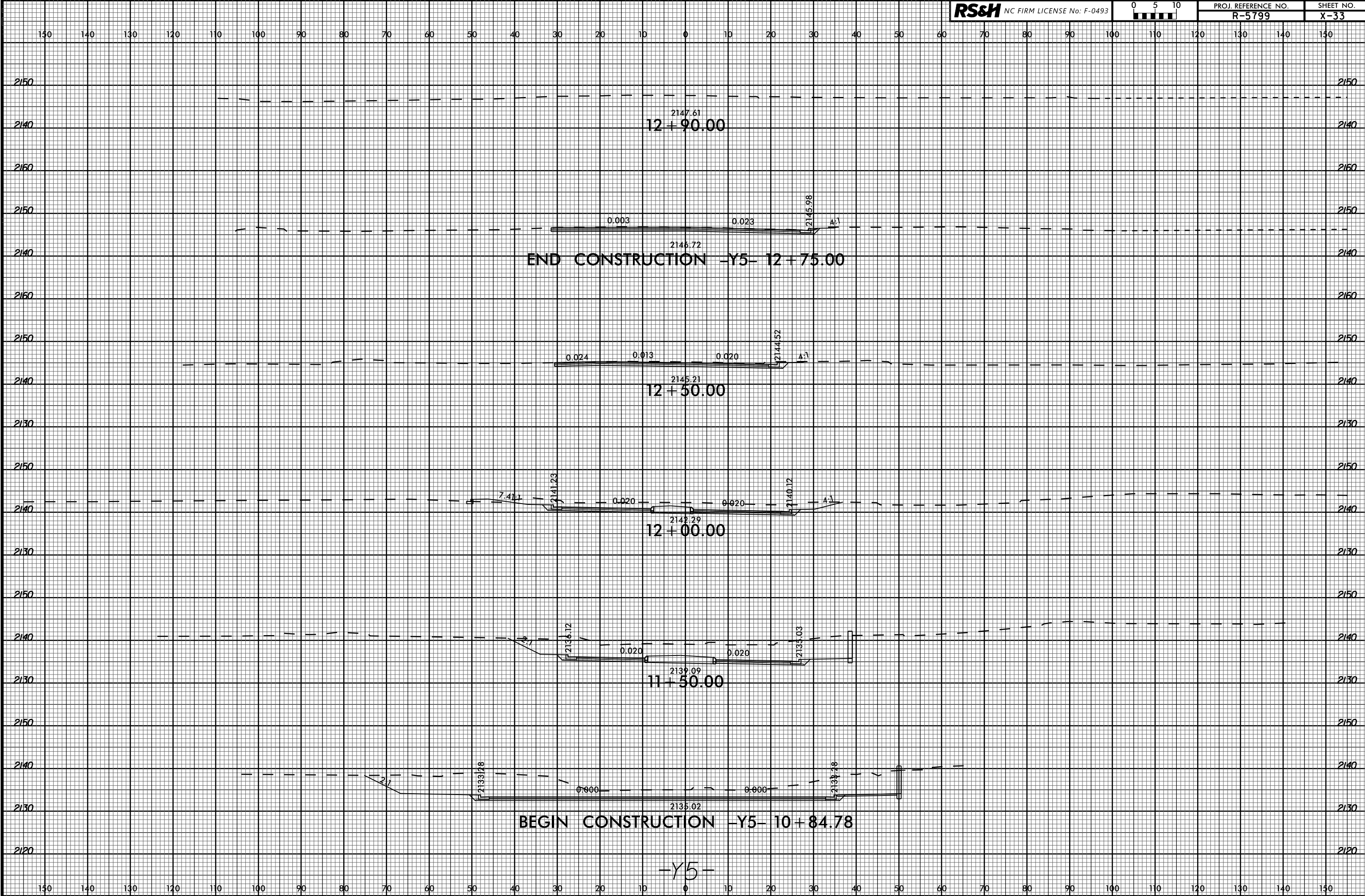


6/23/16

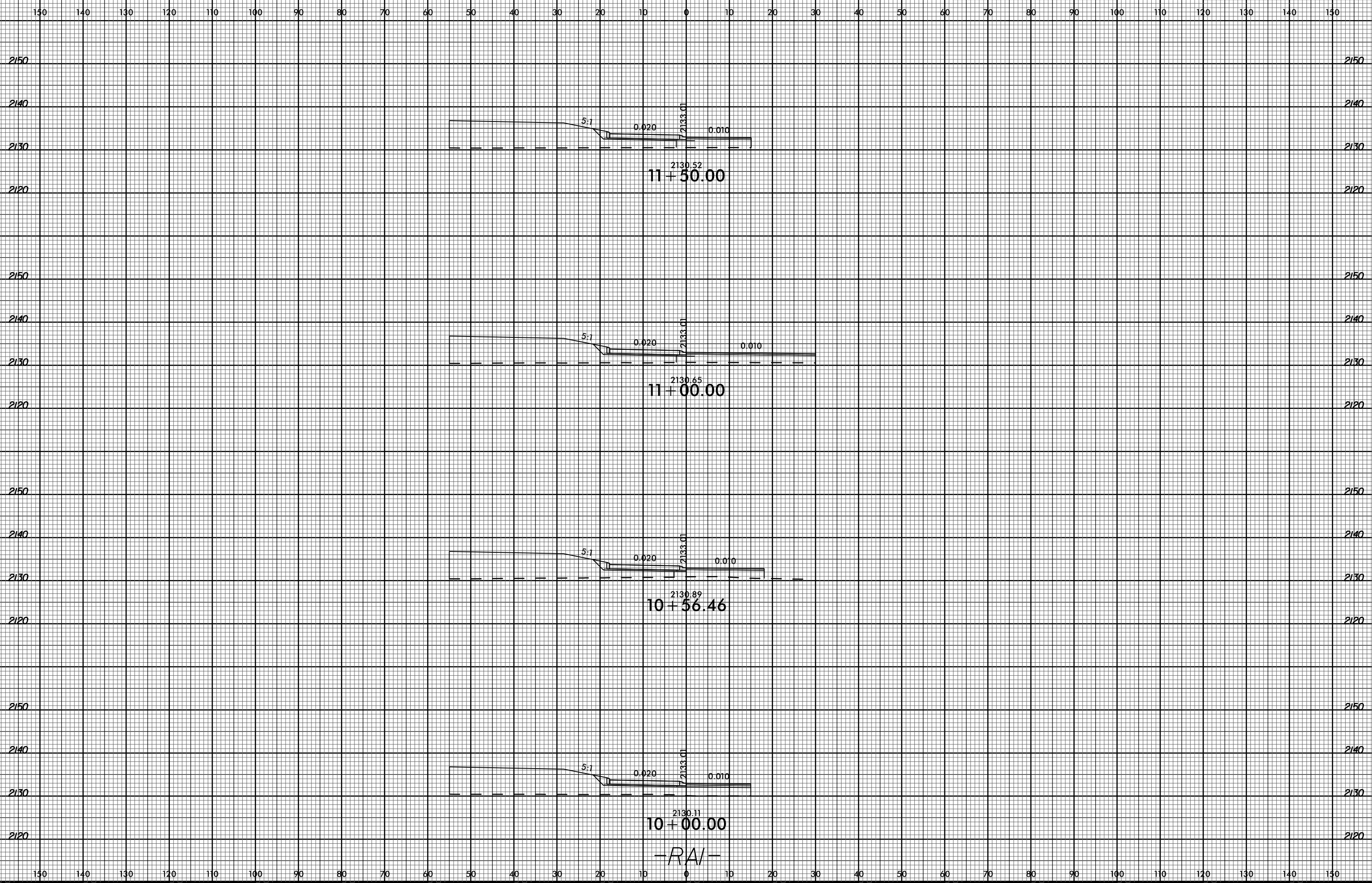


05-MAY-2023 17:09
R:\Projects\Roadwork\Modelling\RE5799_Rdu_xpl_Y3.dgn
\$\$\$\$\$USERNAME\$\$\$\$\$



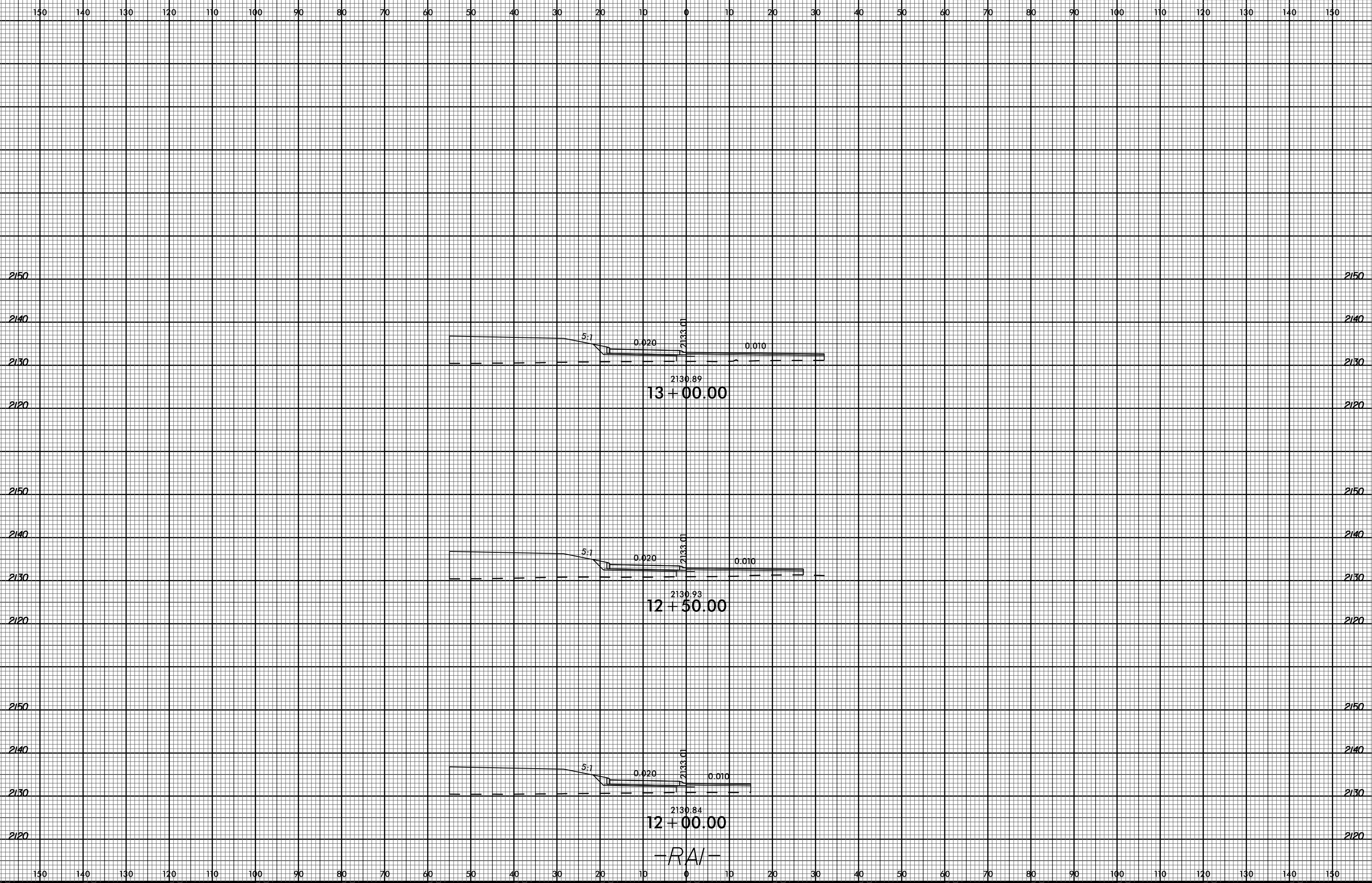


6/23/16



-RAI-

05-MAY-2023 17:09
R:\Projects\1709_Corder-Modeling\RE5799_Rdu_xpl_RAI.dgn
\$\$\$\$\$USERNAME\$\$\$\$\$



2130.89
13 + 00.00

2130.93
12 + 50.00

2130.84
12 + 00.00

-RAI-