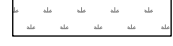




Legend:

-  Sod as per specifications
-  Mulch as per specifications
-  River rock swale

Site Plan Notes:

1. All improvements and construction shall be in accordance with state and local codes and regulations. Landscape Architect reserves the right to adjust plants to exact location in field.
2. Refer to utility plans for utility location information. If actual site conditions vary from what is shown on the plans or if there are discrepancies between the plans, contact the Landscape Architect for direction as to how to proceed.
3. Refer to RS&H infrastructure drainage plans for drainage information. If actual site conditions vary from what is shown on the plans or if there are discrepancies between the plans, contact the Landscape Architect for direction as to how to proceed.
4. If any part of this plan cannot be followed due to site conditions, contact Landscape Architect prior to commencing work.
5. Base map provided by RS&H via dwg on 7/23/20.
6. All underground utilities shall be field located by utility companies prior to installing plant material.

Client:



CITY OF BREVARD
95 W MAIN STREET
BREVARD, NC 28712
828.885.5600

Project:

NCDOT R-5799
at US 64 and NC 280/64

Project #:

Drawn By: EW
Checked By: TB
Scale: 1" = 20' - 0"

Issue

Date

1	5/31/2021
2	6/22/2021

Drawing Title:

SITE PLAN: Deavor
Road Intersection

Name: Teresa Buckwalter
Seal: Profession: Landscape Architect
License No.: 1702



Digitized by:
Teresa Buckwalter
10640208A00420

Drawing No.: