REV. DRAINAGE INVS. & SUE DIAGRAMS UO-5 & 7 11/21/20
REVISED INFORMATION ADDED 10/28/20
REVISED DRAINAGE ADDED 6/30/20
DRAINAGE REV ADDED 03/16/20
MORRIS BROADBAND PLANS ADDED 12/04/19
COMPORIUM PLANS ADDED 11/27/19
DOMINION ENERGY PLANS ADDED 07/08/19
DUKE REVISED PLAN ADDED 06/26/19
REV DRAINAGE 2/15/19
9/14/18

TRANSPORTATION\31734-10_R-5799_PISGAH FOREST\UTILITIES\R5799_UTL_UO-5.DGN

PROJECT REFERENCE NO.	SHEET NO.
R-5799	UO-5
THIS SHEET CORRESPONDS TO RDY-5	

UTILITIES BY OTHERS

ALL PROPOSED UTILITY WORK SHOWN ON THIS SHEET WILL BE DONE BY OTHERS. NO PAYMENT WILL BE MADE TO THE CONTRACTOR FOR PROPOSED UTILITY WORK SHOWN ON THIS SHEET.

THE WATER & SEWER LINES ARE SHOWN ON THESE PLANS FOR INFORMATIONAL PURPOSES ONLY, SEE THE LATEST UTILITY CONSTRUCTION (UC) PLANS FOR THE ACTUAL DESIGN PLANS.

NAD 83/NA 2011

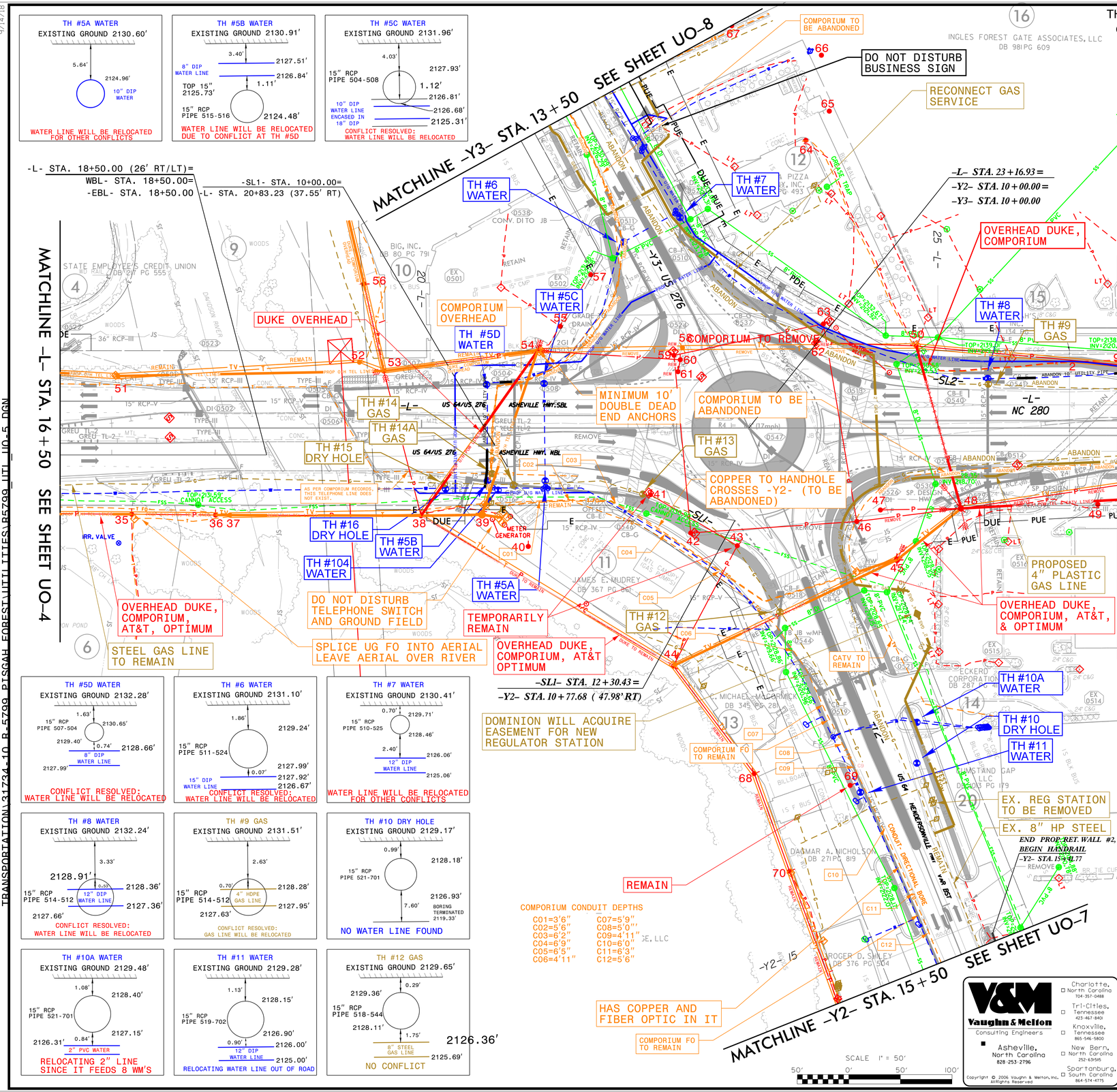

COMPORIUM CONDUIT DEPTHS

C01=3'6"	C07=5'9"
C02=5'6"	C08=5'0"
C03=6'2"	C09=4'11"
C04=6'9"	C10=6'0"
C05=6'5"	C11=6'3"
C06=4'11"	C12=5'6"

0501
TOP=2133.14'
INV IN=2128.70' (0502)
INV OUT=2128.60' (0523)

0502
TOP=2132.17'
INV OUT=2129.00' (0501)

0503
TOP=2131.70'
INV OUT=2128.95' (0508)

0504
TOP=2132.12'
INV IN=2127.57'
INV OUT=2127.00' (0516)

0505
TOP=2133.60'
INV IN=2130.40' (0506)
INV OUT=2130.30' (0507)

0506
TOP=2133.70'
INV OUT=2130.53' (0505)

0507
TOP=2132.76'
INV IN=2129.86' (0505)
INV OUT=2129.76' (0504)

0508
TOP=2131.72'
INV IN=2127.80' (0503)
INV OUT=2127.57' (0504)

0509
TOP=2131.30'
INV OUT=2128.30' (0802)

0510
TOP=2131.46'
INV IN=2128.35' (0525)
INV OUT=2128.25' (0537)

0511
TOP-2131.16'
INV OUT=2128.90'

0512
TOP=2130.90'
INV IN=2127.78' (0540)
INV IN=2127.78' (0541)
INV OUT=2127.68' (0514)

0513
TOP=2132.52'
INV OUT=2126.80' (0526)
INV IN=2126.90' (0537)

0514
TOP=2131.20'
INV OUT=2127.15' (0529)
INV IN=2128.20' (0545)
INV IN=2127.25' (0512)

0515
TOP=2132.34'
INV OUT=2126.60' (0531)
INV IN=2126.60' (0516)

0516
TOP=2131.86'
INV IN=2127.00' (0504)
INV IN=2127.98' (0517)
INV OUT=2127.57' (0515)

0517
TOP=2131.45'
INV IN=2128.45' (0546)
INV OUT=2127.98' (0516)

0518
TOP=2131.26'
INV OUT=2128.26' (0544)

0519
TOP=2130.50'
INV OUT=2127.20' (0702)
INV IN=2127.30' (0521)
INV IN=2127.40' (0544)

0520
TOP=2131.33'
INV OUT=2128.33' (0521)

0521
TOP=2130.50'
INV IN=2128.33' (0520)
INV OUT=2127.50' (0521)

0522
INV OUT=2122.05'

0523
INV OUT=2128.00'

0524
TOP=2131.90'
INV IN=2128.40' (0511)
INV OUT=2128.40' (0508)

0525
TOP=2130.88'
INV OUT=2128.63' (0510)

0528
TOP=2131.50'
INV IN=2119.70' (0601)

0529
TOP=2130.70'
INV OUT=2119.30' (0530)

0530
INV IN=2119.00' (0529)

0536
TOP=2130.30'
INV OUT=2128.08' (0537)

0537
TOP=2132.16'
INV IN=2127.60' (0510)
INV IN=2127.60' (0536)
INV OUT=2127.35' (0513)

0538
TOP=2131.61'
INV OUT=2126.90' (0806)

0540
TOP=2130.91'
INV OUT=2127.91' (0512)

0541
TOP=2130.93'
INV OUT=2127.93' (0512)

0544
TOP=2131.65'
INV IN=2127.93' (0518)
INV OUT=2127.83' (0519)

0545
TOP=2131.81'
INV OUT=2128.81' (0514)

0546
TOP=2131.68'
INV OUT=2128.55' (0517)

CONTRACTOR TO COORDINATE WITH DOMINION ENERGY OPERATION & MAINTENANCE TO INSTALL ROCK SHIELDS DURING DRAINAGE CONSTRUCTION

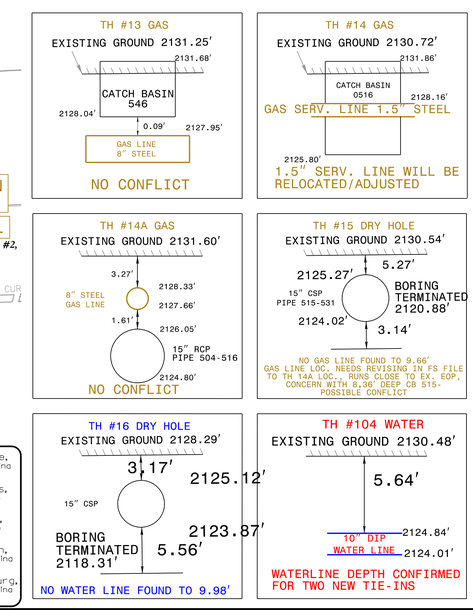

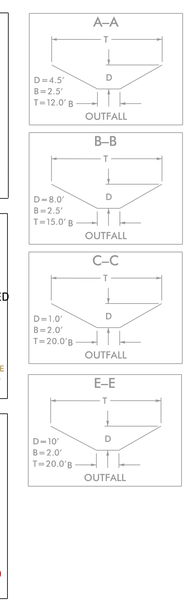

Vaughn & Melton
Consulting Engineers
Asheville, North Carolina 828-253-2796
Charlotte, North Carolina 704-357-0488
Tri-Cities, Tennessee 423-467-8401
Knoxville, Tennessee 865-546-9800
New Bern, North Carolina 252-636-5
Spartanburg, South Carolina 864-574-4775

Copyright © 2006 Vaughn & Melton, Inc. All Rights Reserved