DocuSign Envelope ID: F84278B5-BF74-4AAB-BE38-441CE4DFB254

8/17/99

FINAL PAVEMENT SCHEDULE	
C1	1.5″ S9.5B
C2	3″ S9.5B
D1	4″ I19.0C
E1	4″ B25.0C
R1	2′-6″ C&G
R3	8″X18″ CURB
R4	5″ ISLAND
S1	4″ SIDEWALK
T	EARTH MATERIAL
U	EXIST. PAVEMENT
W	WEDGING

NOTE: PAVEMENT EDGES ARE 1:1 UNLESS SHOWN OTHERWISE

PROJECT REFERENCE NO.	SHEET NO.
R-5799	2A-6

ROADWAY DESIGN ENGINEER

NORTH CAROLINA PROFESSIONAL SEAL 042367 ENGINEER ALLISON C. GRAVES

DocuSigned by: Allison Graves 7/12/2023

PAVEMENT DESIGN ENGINEER

NORTH CAROLINA PROFESSIONAL SEAL 049396 ENGINEER SCOTT W. GUTOWSKI

DocuSigned by: Scott Gutowski 7/13/2023

DOCUMENT NOT CONSIDERED FINAL UNLESS ALL SIGNATURES COMPLETED

RS&H

NC FIRM LICENSE No: F-0493

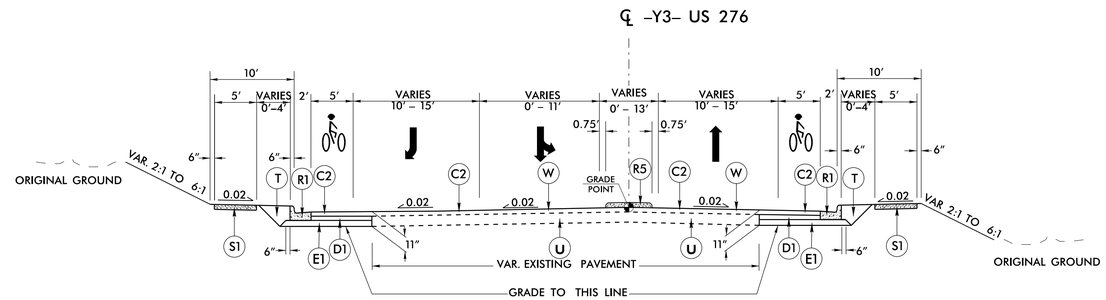

TYPICAL SECTION NO. 11

–Y3– STA. 10+85.01 TO STA. 17+20.00

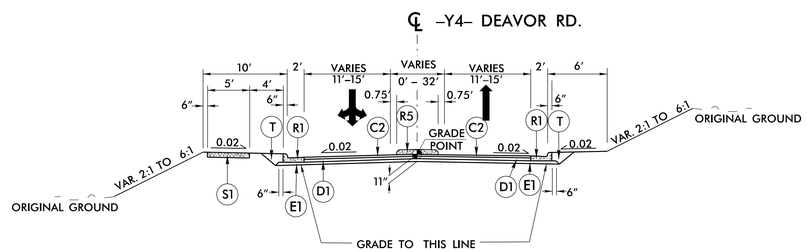

TYPICAL SECTION NO. 12

–Y4– STA. 10+84.87 TO STA. 12+38.00

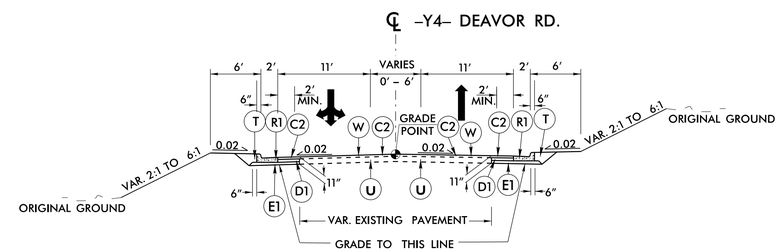

TYPICAL SECTION NO. 13

–Y4– STA. 12+38.00 TO STA. 12+85.00

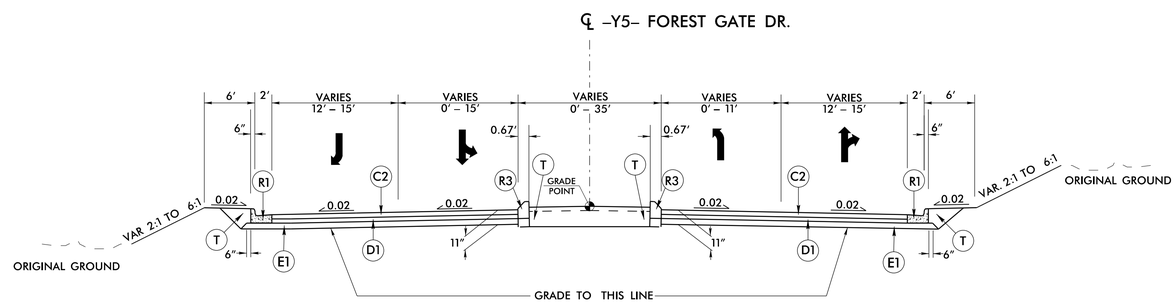

TYPICAL SECTION NO. 14

–Y5– STA. 10+84.78 TO STA. 12+75.00

22-JUN-2023 15:53
R:\Roadway\Proj\R5799_Rdy_typ.dgn
$$$$USERNAME$$$$