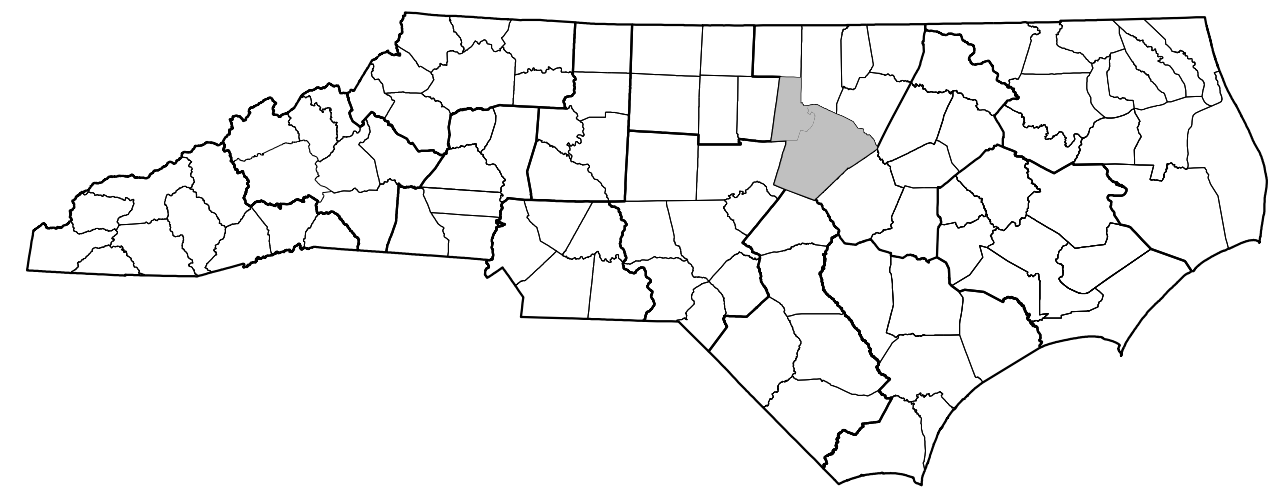


STATE OF NORTH CAROLINA
DIVISION OF HIGHWAYS

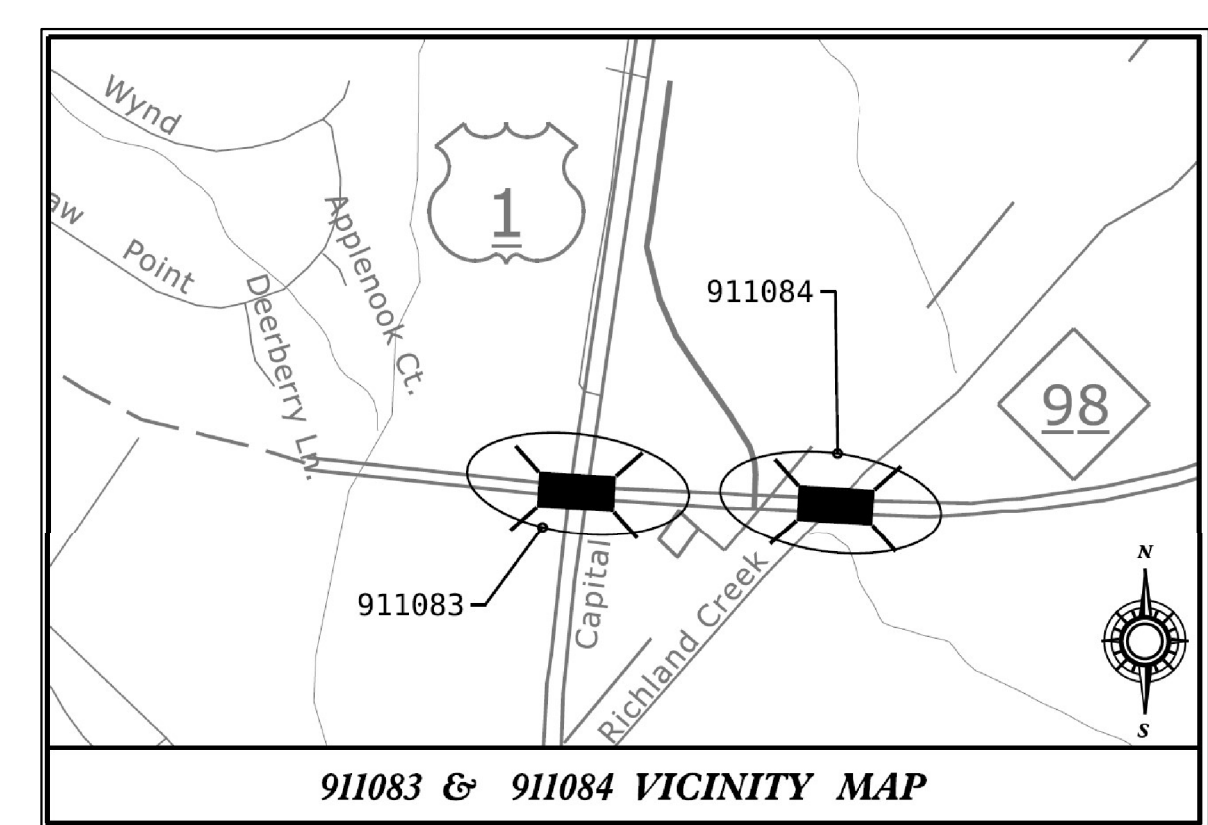
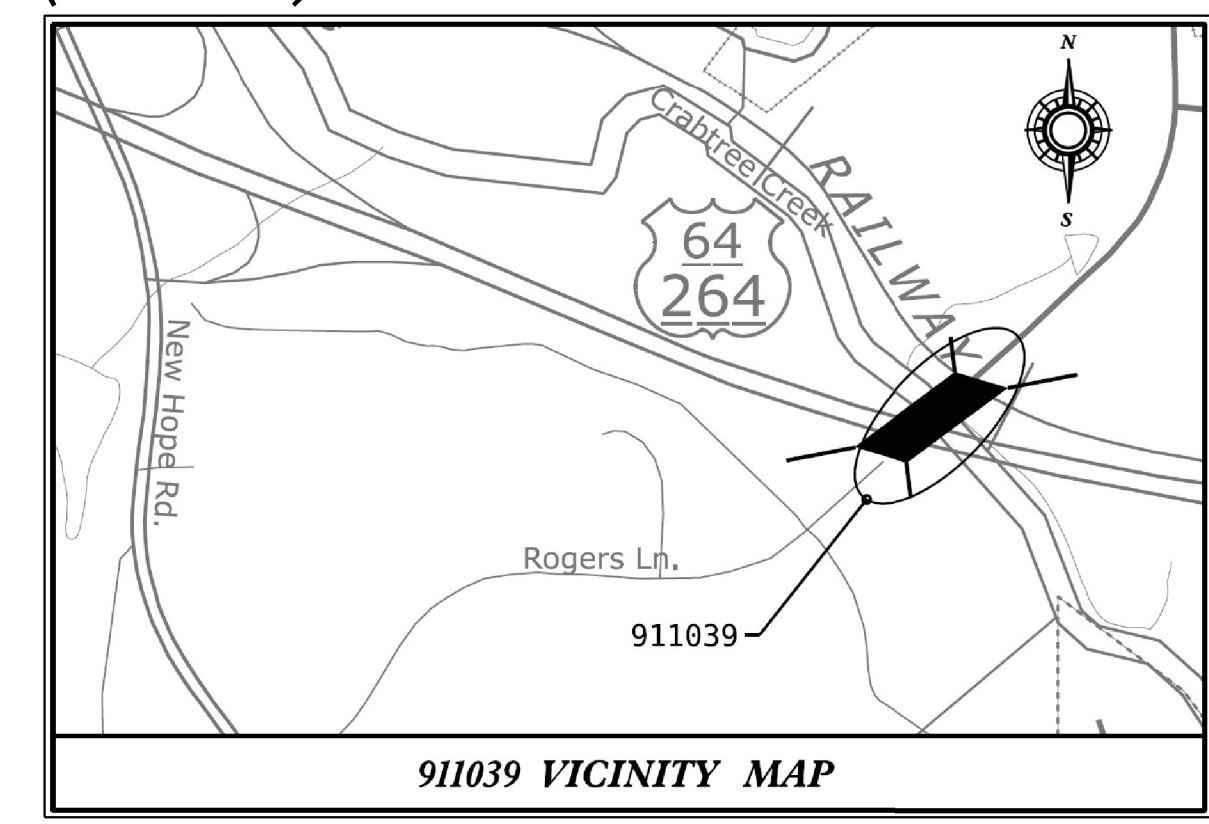
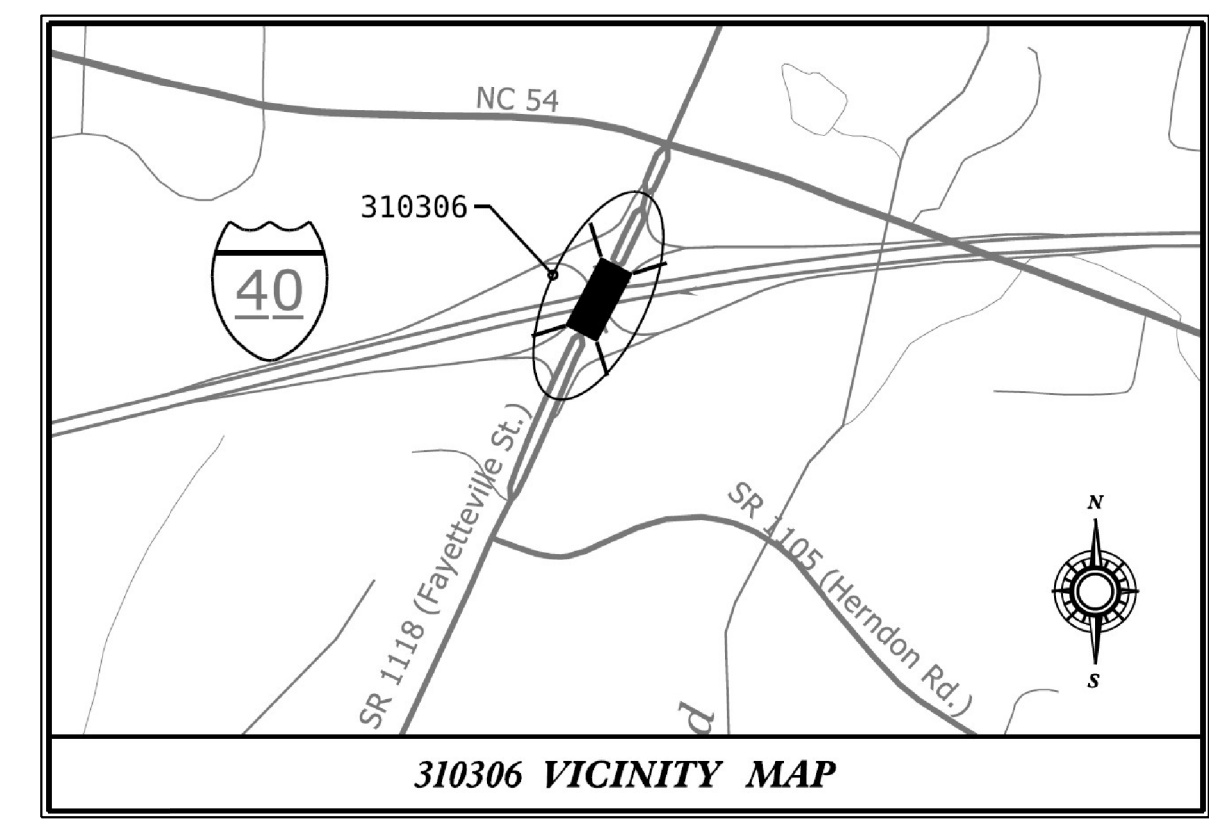
TRANSPORTATION MANAGEMENT PLAN

DURHAM & WAKE COUNTIES

DIVISION 5




**LOCATION: BRIDGE #310306 ON SR 1118 (FAYETTEVILLE RD.) OVER I-40
BRIDGE #911039 ON SR 2517 (ROGERS LN.) OVER I-87/US64/US264,
CRABTREE CREEK AND NS RAILROAD
BRIDGE #911083 ON SR 5162 (NC-98) OVER US-1 (CAPITAL BLVD.)
BRIDGE #911084 ON SR 5162 (NC-98) OVER RICHLAND CREEK**



| SHEET NO. | TITLE |
|---------------|--|
| TMP-1 | TITLE SHEET, VICINITY MAP, AND INDEX OF SHEETS |
| TMP-1A | LIST OF APPLICABLE ROADWAY STANDARD DRAWINGS, AND LEGEND |
| TMP-1B | GENERAL NOTES |
| TMP-2 | SPECIAL SIGN DESIGNS |
| TMP-3, 3A | TEMPORARY TRAFFIC CONTROL PHASING |
| TMP-4, 4A | BRIDGE #310306 PHASE 1 - FAYETTEVILLE RD |
| TMP-4B | BRIDGE #310306 PHASE 1 DETOUR ROUTE - FAYETTEVILLE RD / I-40 |
| TMP-4C, 4D | BRIDGE #310306 PHASE 2 DETOUR ROUTES - I-40 |
| TMP-5 | BRIDGE #911039 DETOUR ROUTE - ROGERS LN |
| TMP-6, 6A-6C | BRIDGE #911083 BRIDGE CLOSURE - NC 98 |
| TMP-6D | BRIDGE #911083 DETOUR ROUTE - NC 98 |
| TMP-6E | BRIDGE #911083 DETOUR LEGEND |
| TMP-6F | BRIDGE #911083 DETOUR ROUTE - US 1 |
| TMP-7, 7A-7B | BRIDGE #911084 PHASE 1 - NC 98 EAST |
| TMP-7C | BRIDGE #911084 DETOUR ROUTE - NC 98 EAST |
| TMP-7D, 7E-7F | BRIDGE #911084 PHASE 2 - NC 98 WEST |
| TMP-7G | BRIDGE #911084 DETOUR ROUTE - NC 98 WEST |


**DOCUMENT NOT CONSIDERED FINAL
UNLESS ALL SIGNATURES COMPLETED**



PLANS PREPARED BY:
 JAY W. WOOLARD, PE
 SENIOR TRANSPORTATION ENGINEER
 REGINA M. MUNCEY, PE
 SENIOR TRANSPORTATION ENGINEER
 DONALD RICHARDSON
 SENIOR TRANSPORTATION DESIGNER
 ANDREW N. GOOD
 TRANSPORTATION DESIGNER

NC DOT CONTACTS:
 TIM SHERRILL, PE
 PROJECT ENGINEER

 PROJECT DESIGN ENGINEER



Stantec
 Stantec Consulting Services Inc.
 801 Jones Franklin Road, Suite 300
 Raleigh, NC 27606
 Tel. 919.851.6866
 Fax. 919.851.7024
 www.stantec.com
 License No. F-0672



6/8/2023

6/8/2023
L:\Traffic\Transportation Management Plan\TCP\PLAN SHEETS\15BPR.124.3_TMP_01_TITL.dgn
angood